


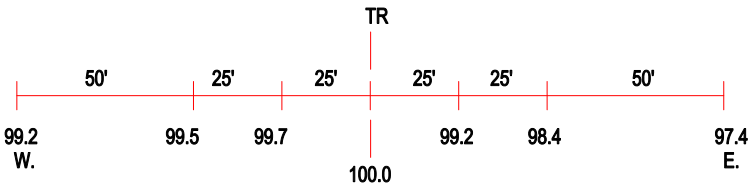


ROAD PROFILE

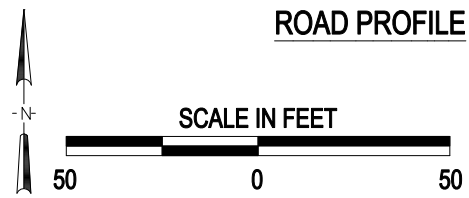


3 Photo Location

| | |
|---|---|
| Crossing #: | 603881F |
| Location: | Peoria Co., City of Bartonville (I) |
| Lat/Long: | 40°38'22" / 89°38'57" |
| Railroad: | UP |
| Street: | Illinois Street |
| Railroad Milepost: | 165.68 |
| Crossing Protection: | Signs |

J:\PEORIA\603881F\603881F.DWG 03/01/00 09:15 TFG