

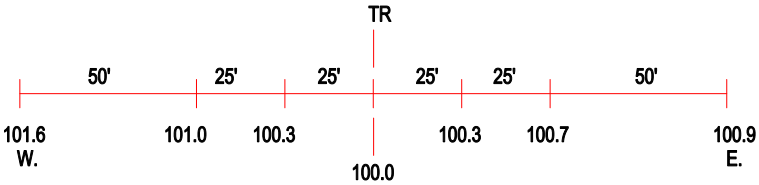

ROAD PROFILE

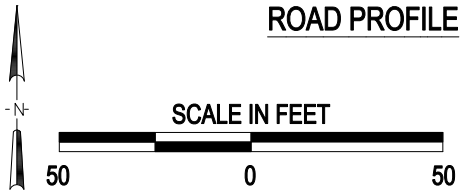

3 Photo Location

Crossing #:	603877R
Location:	Peoria Co., City of Peoria (I)
Lat/Long:	40°39'35" / 89°38'05"
Railroad:	UP
Street:	Clark Street
Railroad Milepost:	164.05
Crossing Protection:	Signs

J:\PEORIA\603877R\603877R.DWG 02/03/00 08:44 TFC