

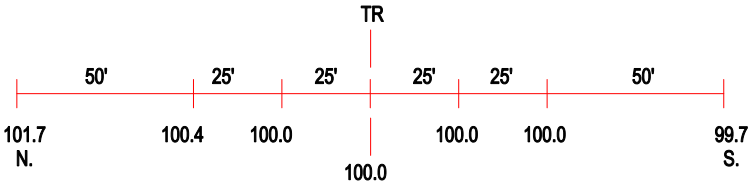

ROAD PROFILE

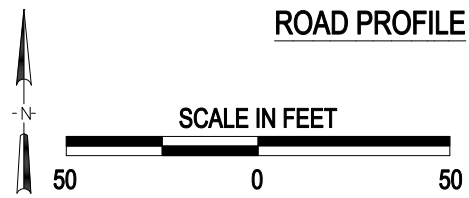

3 Photo Location

Crossing #:	603876J
Location:	Peoria Co., City of Peoria (I)
Lat/Long:	40°39'49" / 89°37'29"
Railroad:	UP
Street:	Darst Street
Railroad Milepost:	163.45
Crossing Protection:	Train Activated Devices

J:\PEORIA\603876J\603876J.DWG 02/03/00 08:07 TFG