

Aerial Imagery Courtesy of IDOT @ 2006

NOTE: ALL MEASUREMENTS ARE IN FEET

DOT/AAR Inventory #: 603827M

Location: LaSalle Co., In Peru, IL

Lat/Long: 41° 19' 31"/-89° 7' 14"

Railroad Milepost - Line: 100.1-RIM

Crossing Angle (Deg.): 75

Crossing Width (By Track): 30.0

Number of Tracks: 1

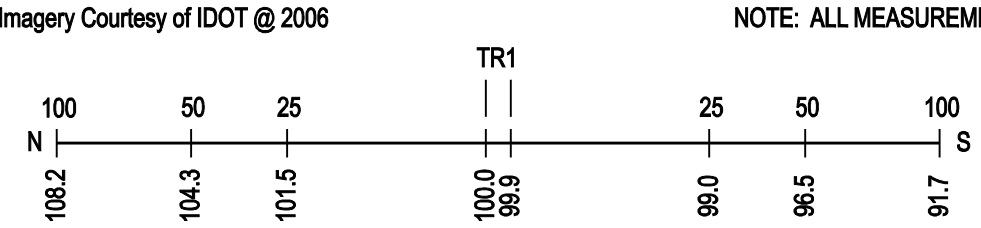

ROAD PROFILE

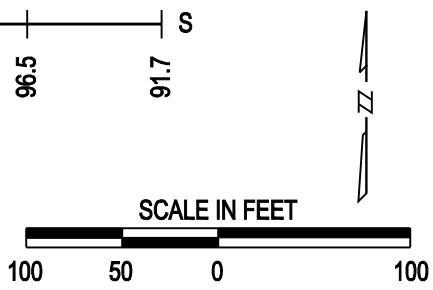

Copyright 2010 by The State of Illinois