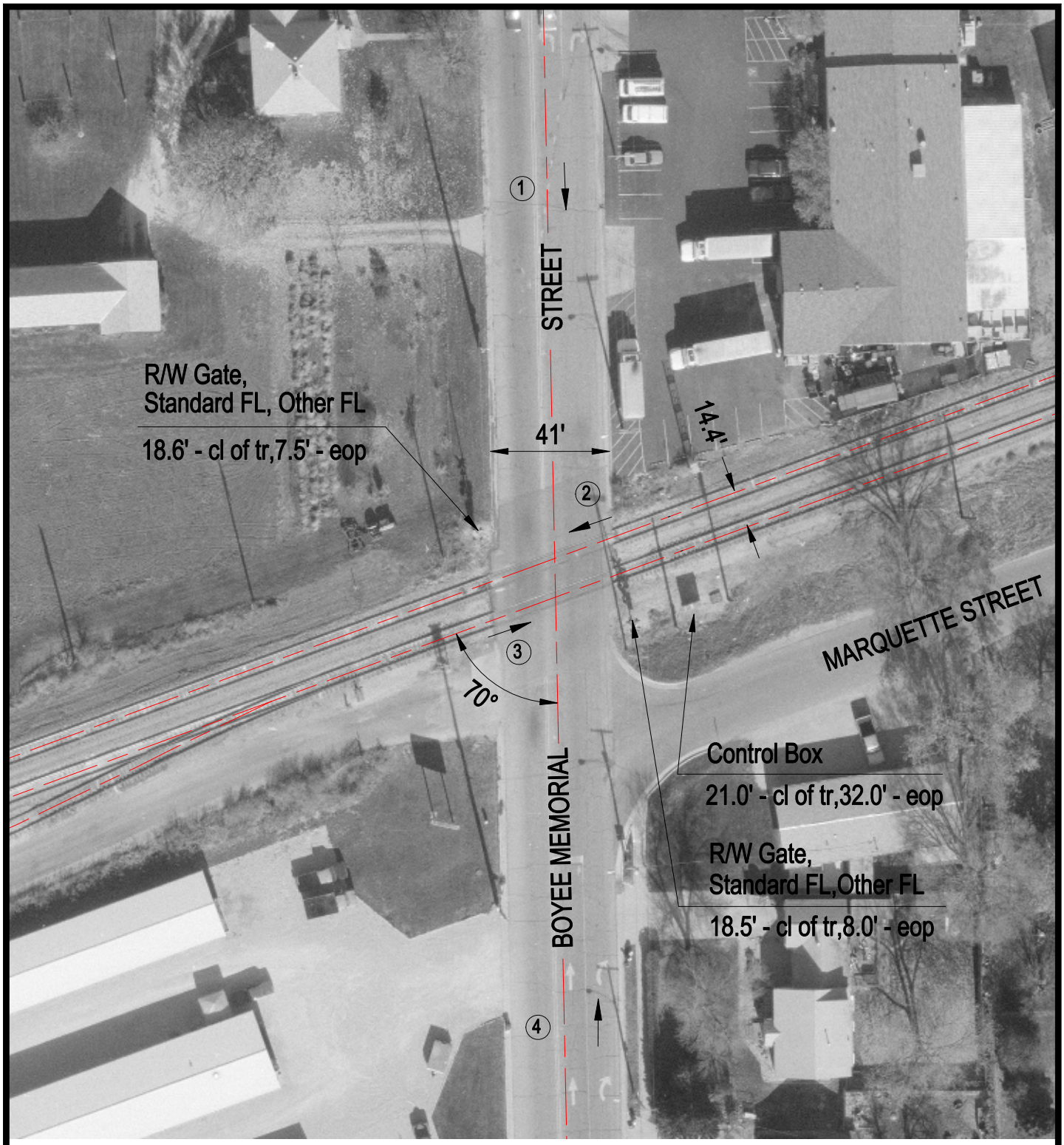


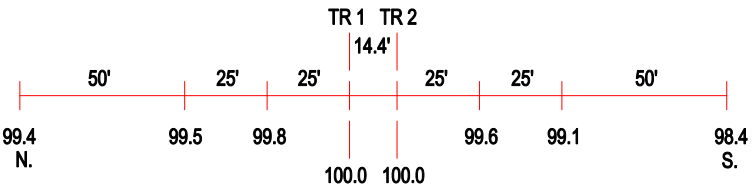


ROAD PROFILE

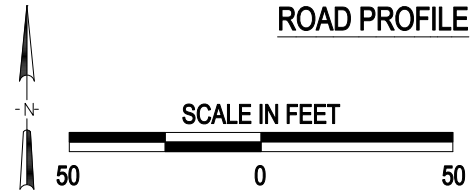


(3) Photo Location

| | |
|---|---|
| Crossing #: | 603810J |
| Location: | LaSalle Co., City of Ottawa (I) |
| Lat/Long: | 41°21'14" / 88°51'56" |
| Railroad: | CSX |
| Street: | Boyee Memorial Street |
| Railroad Milepost: | 85.69 |
| Crossing Protection: | Train Activated Devices |

J:\LASALLE\603810J\603810J.DWG 03/02/01 16:03 BJB