

Aerial Imagery Courtesy of IDOT @ 2006

NOTE: ALL MEASUREMENTS ARE IN FEET

DOT/AAR Inventory #: 603810J

Location: LaSalle Co., Near Ottawa, IL

Lat/Long: 41° 21' 10"/-88° 51' 54"

Railroad Milepost - Line: 85.84-RIM

Crossing Angle (Deg.): 70

Crossing Width (By Track): 50.0, 49.0 (1 to 2)

Number of Tracks: 2

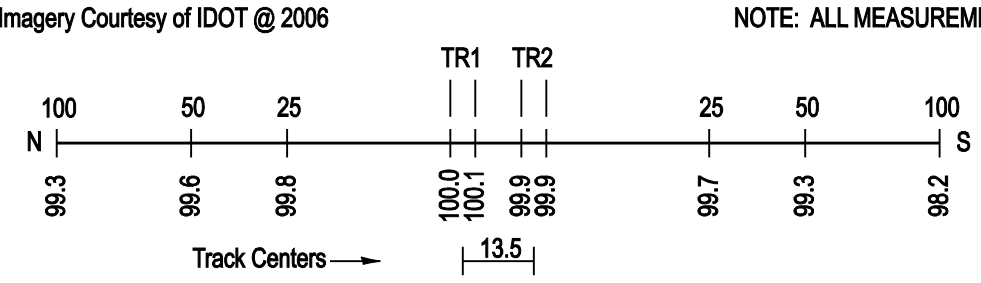

ROAD PROFILE

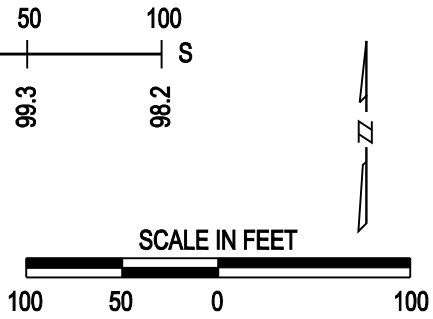

Copyright 2010 by The State of Illinois