

Aerial Imagery Courtesy of IDOT @ 2006

NOTE: ALL MEASUREMENTS ARE IN FEET

DOT/AAR Inventory #: 603775X

Location: Grundy Co., Near Seneca, IL

Lat/Long: 41° 18' 13"/-88° 34' 55"

Railroad Milepost-Line: 71.41-RIM

Crossing Angle (Deg.): 75

Crossing Width (By Track): 26.0

Number of Tracks: 1

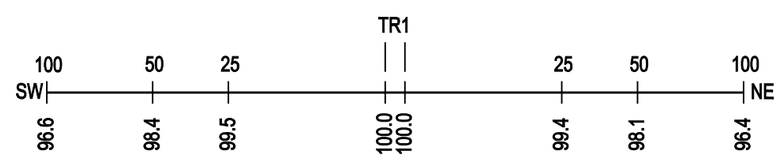

ROAD PROFILE

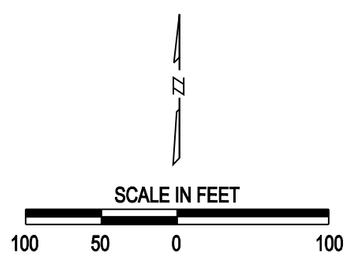

Copyright 2010 by The State of Illinois