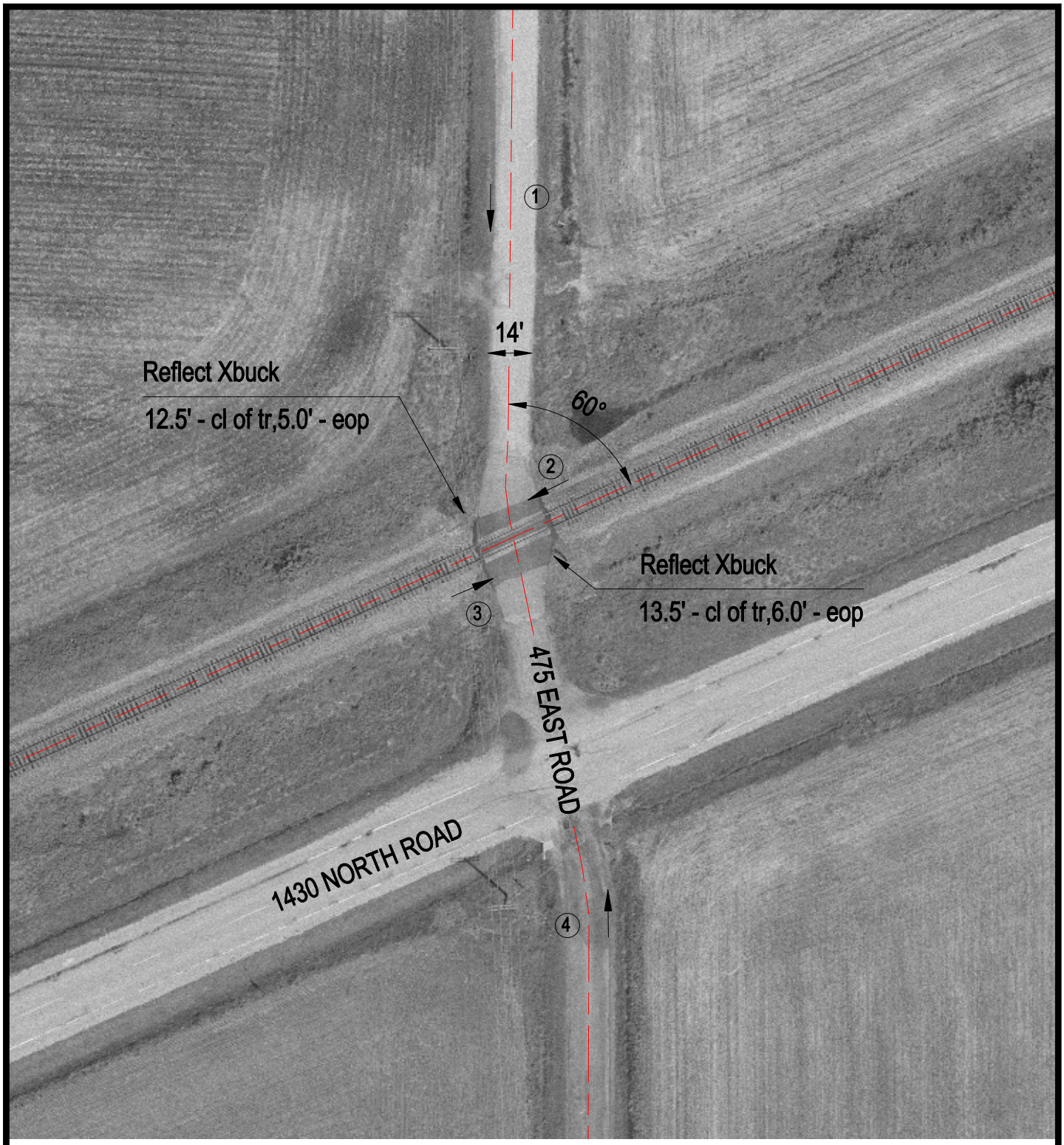


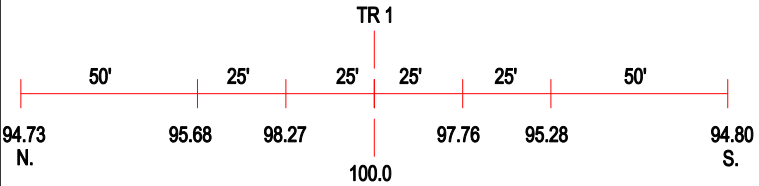


ROAD PROFILE

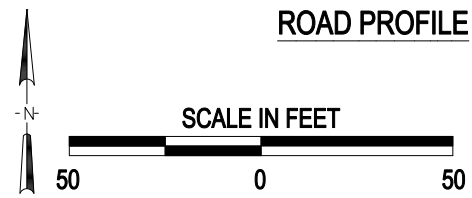


3 Photo Location

| | |
|---|---|
| Crossing #: | 546500H |
| Location: | Fayette Co., City of Hagerstown (N) |
| Lat/Long: | 38°56'48" / 89°09'41" |
| Railroad: | CR |
| Street: | 475 East Road |
| Railroad Milepost: | 175.80 |
| Crossing Protection: | Signs |

J:\FAYETTE\546500H\546500H.DWG 06/21/00 08:41 TFG