

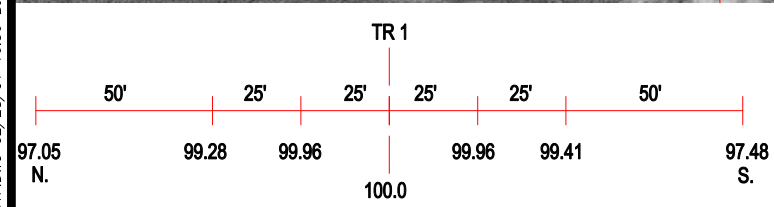

ROAD PROFILE

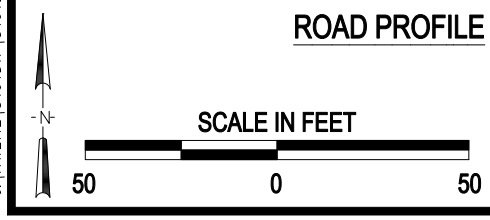

3 Photo Location

Crossing #:	546481F
Location:	Fayette Co., City of Brownstown (N)
Lat/Long:	39°00'07" / 88°56'15"
Railroad:	CR
Street:	1700 East
Railroad Milepost:	163.10
Crossing Protection:	Train Activated Devices

J:\FAYETTE\546481F\546481F.DWG 02/28/01 16:36 BJB