


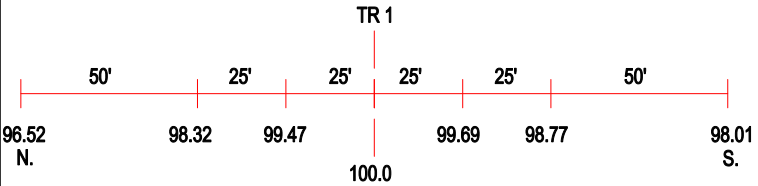


ROAD PROFILE

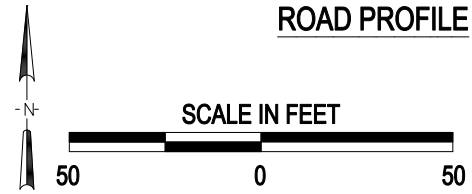


3 Photo Location

| | |
|---|---|
| Crossing #: | 546479E |
| Location: | Fayette Co., City of Brownstown (N) |
| Lat/Long: | 39°00'29" / 88°55'09" |
| Railroad: | CR |
| Street: | Avena Road |
| Railroad Milepost: | 162.00 |
| Crossing Protection: | Train Activated Devices |

J:\FAYETTE\546479E\546479E.DWG 06/20/00 11:43 TFG