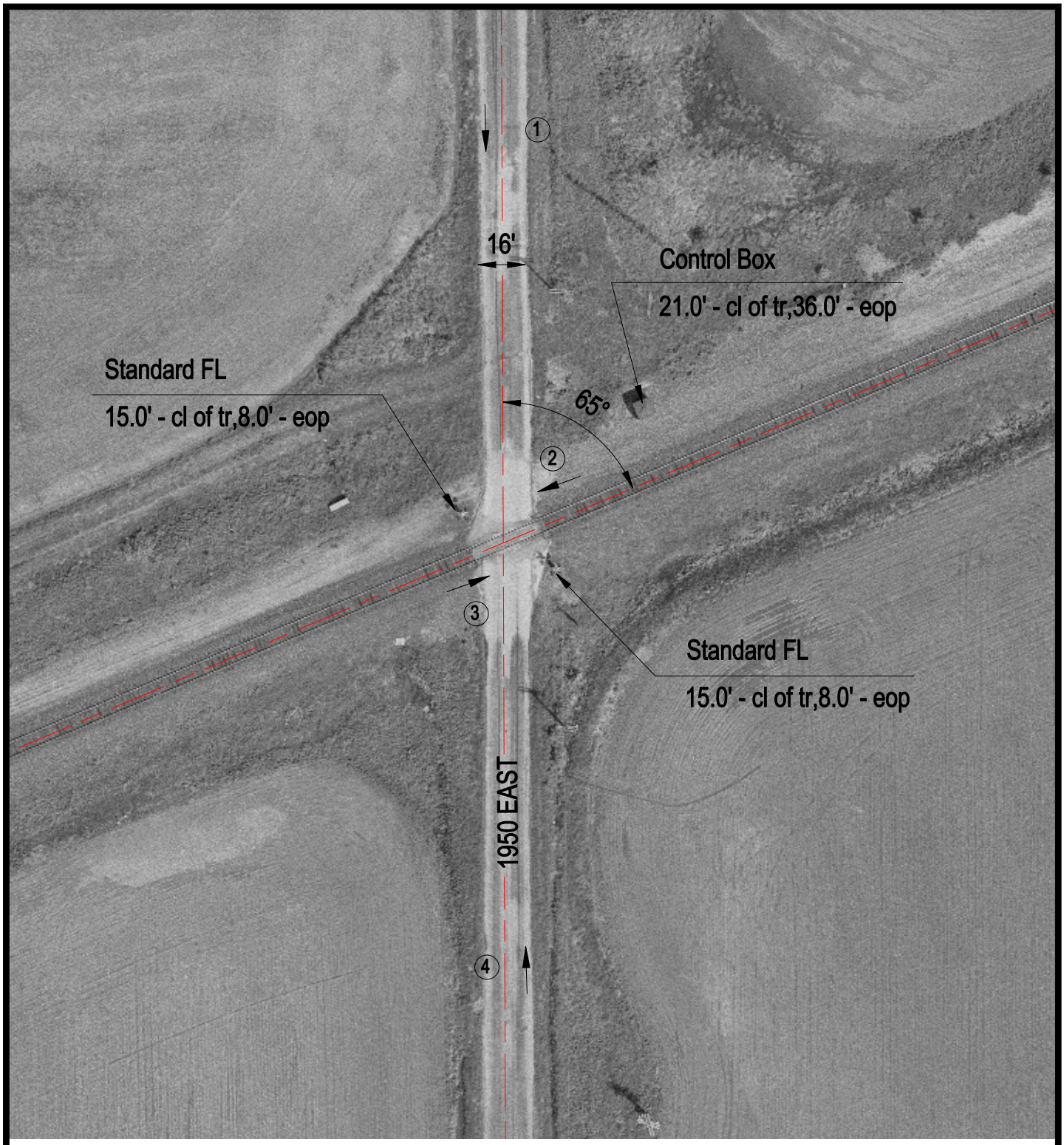

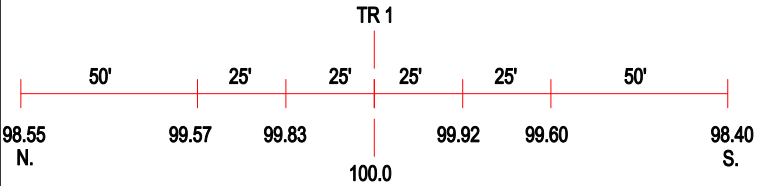

ROAD PROFILE

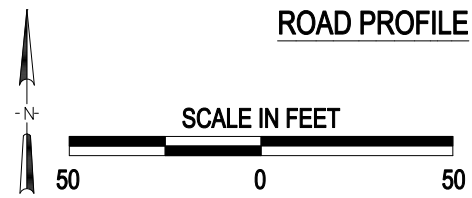

3 Photo Location

Crossing #:	546478X
Location:	Fayette Co., City of St. Elmo (N)
Lat/Long:	39°01'02" / 88°53'23"
Railroad:	CR
Street:	1950 East
Railroad Milepost:	160.40
Crossing Protection:	Train Activated Devices

J:\FAYETTE\546478X\546478X.DWG 06/20/00 11:28 TFG