

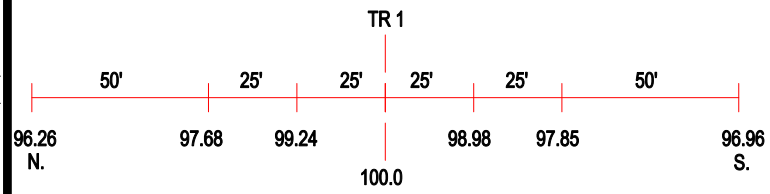

ROAD PROFILE

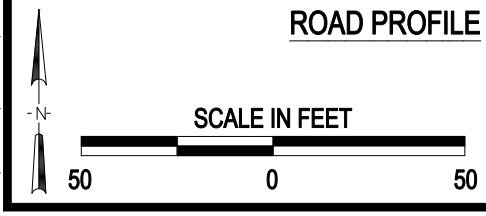

3 Photo Location

Crossing #:	546472G
Location:	Fayette Co., City of St. Elmo (I)
Lat/Long:	39°01'48" / 88°50'53"
Railroad:	CR
Street:	Main Street
Railroad Milepost:	157.90
Crossing Protection:	Train Activated Devices

J:\FAYETTE\546472G\546472GC.DWG 06/20/00 10:21 TFC