


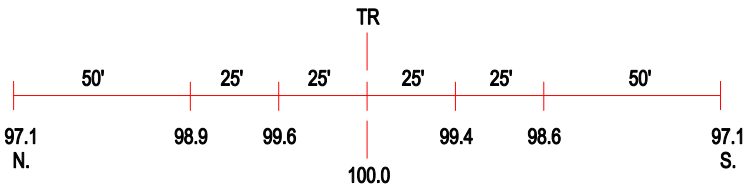


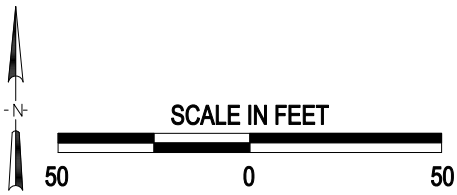


3 Photo Location

| | |
|---|---|
| Crossing #: | 543160N |
| Location: | Vermilion Co., City of Danville (I) |
| Lat/Long: | 40°08'03" / 87°38'03" |
| Railroad: | CR |
| Street: | Oak Street |
| Railroad Milepost: | 127.70 |
| Crossing Protection: | Train Activated Devices |