

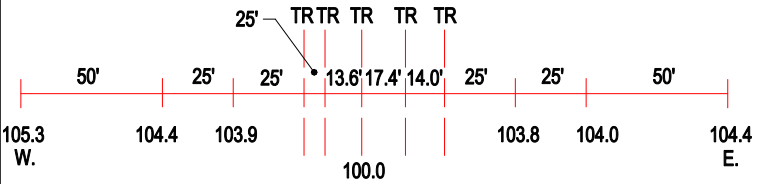

ROAD PROFILE

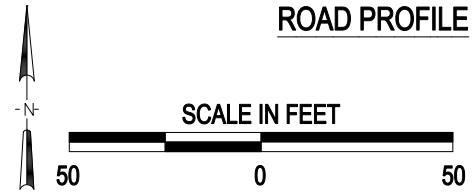

3 Photo Location

Crossing #:	542855V
Location:	Pulaski., City of Mound City (I)
Lat/Long:	37°05'03" / 89°09'36"
Railroad:	SOU
Street:	Ohio Ave.
Railroad Milepost:	252.53
Crossing Protection:	Signs

J:\PULASKI\542855V\542855V.DWG 03/09/01 10:18 HWH