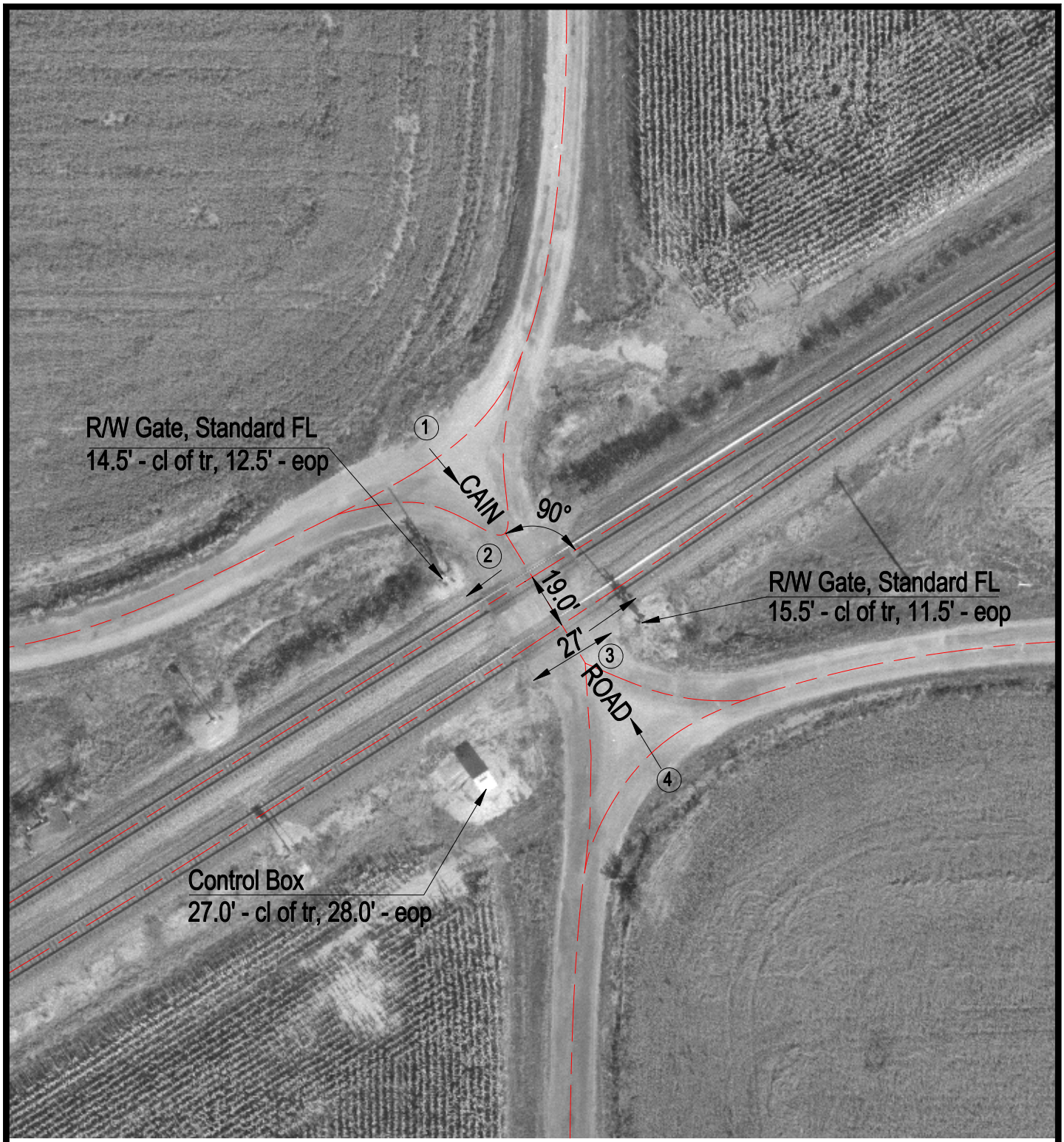

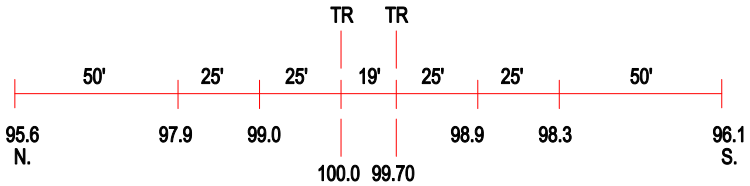

ROAD PROFILE

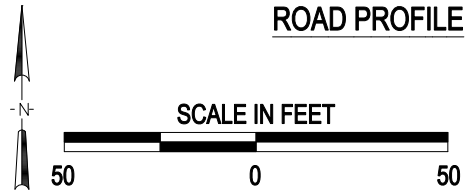

3 Photo Location

Crossing #:	542185F
Location:	Montgomery Co., City of Mount Olive (N)
Lat/Long:	39°00'49" / 89°41'03"
Railroad:	UP
Street:	Cain Road
Railroad Milepost:	209.60
Crossing Protection:	Train Activated Devices

J:\MONTGOMERY\542185F\542185F.DWG 02/14/00 06:29 TFG