

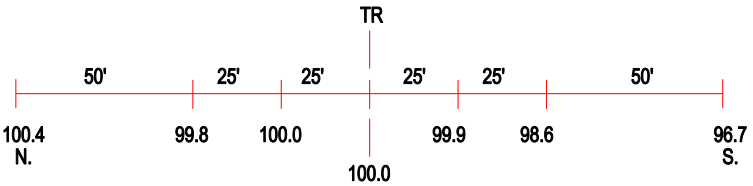

ROAD PROFILE

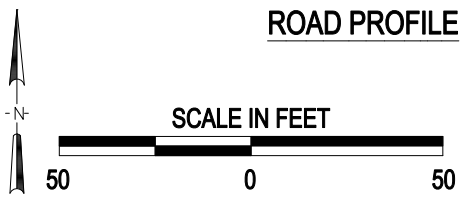

3 Photo Location

Crossing #:	542182K
Location:	Montgomery Co., City of Mount Olive (N)
Lat/Long:	39°01'33" / 89°39'41"
Railroad:	UP
Street:	FAS 2728
Railroad Milepost:	200 E
Crossing Protection:	Train Activated Devices

J:\MONTGOMERY\542182K\542182K.DWG 03/06/01 09:55 HWH