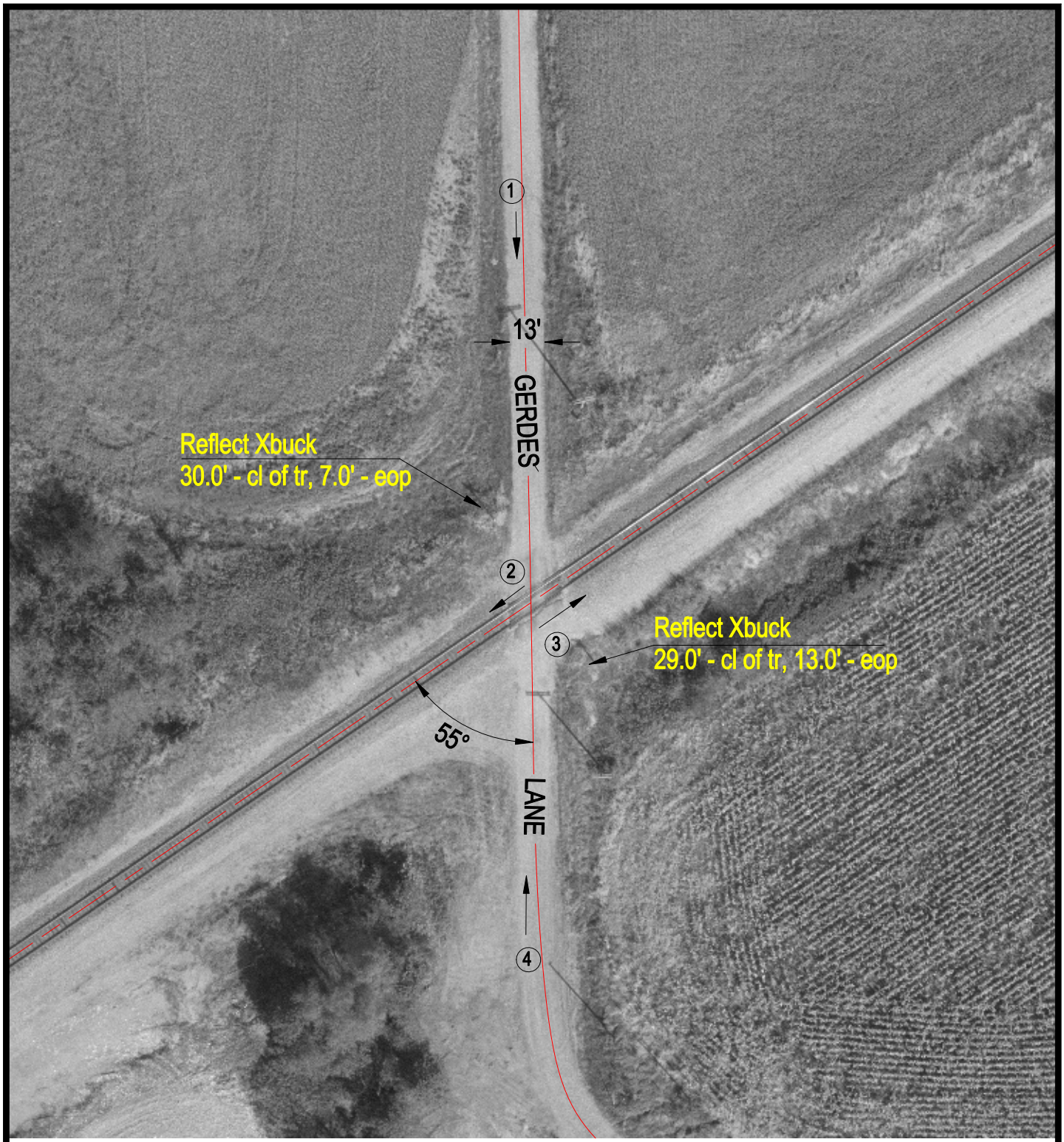

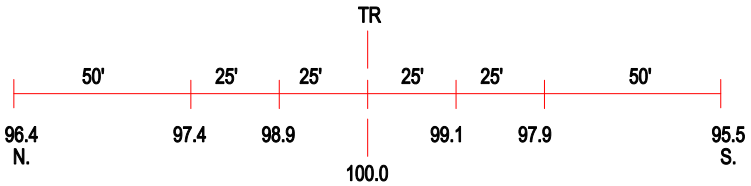

ROAD PROFILE

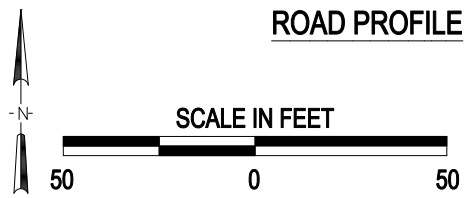

3 Photo Location

Crossing #:	542177N
Location:	Montgomery Co., City of Walshville (N)
Lat/Long:	39°03'04" / 89°36'35"
Railroad:	UP
Street:	Gerdes Lane
Railroad Milepost:	204.75
Crossing Protection:	Signs

J:\MONTGOMERY\542177N\542177N.DWG 12/28/99 10:41 TFC