

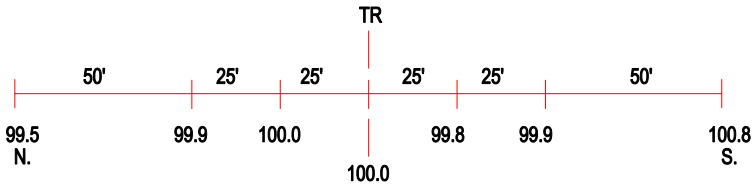

ROAD PROFILE

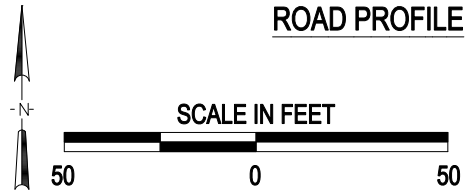

3 Photo Location

Crossing #: 542175A

Location: Montgomery Co., City of Walshville (N)

Lat/Long: 39°03'39" / 89°35'24"

Railroad: UP

Street: Marsh Lane

Railroad Milepost: 203.60

Crossing Protection: Signs

J:\MONTGOMERY\542175A\542175A.DWG 12/28/99 10:18 TFG