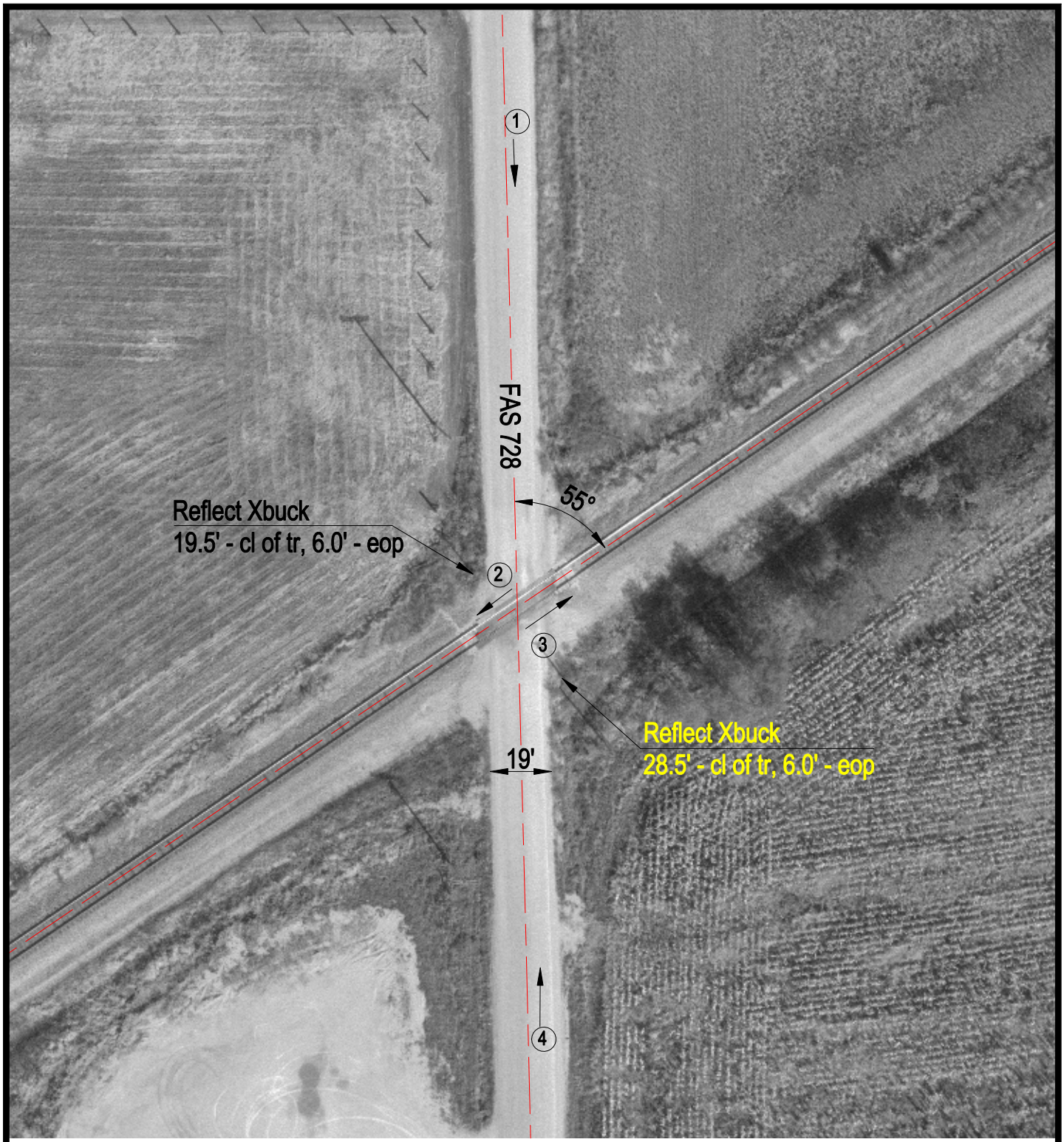

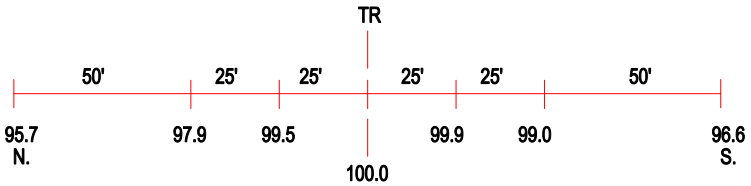

ROAD PROFILE

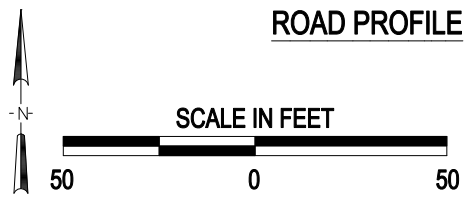

3 Photo Location

Crossing #:	542174T
Location:	Montgomery Co., City of Walshville (N)
Lat/Long:	39°03'55" / 89°34'52"
Railroad:	UP
Street:	FAS728
Railroad Milepost:	202.99
Crossing Protection:	Signs

J:\MONTGOMERY\542174T\542174T.DWG 02/14/00 06:21 TFG