


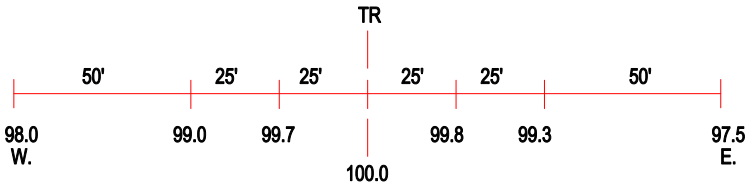


ROAD PROFILE

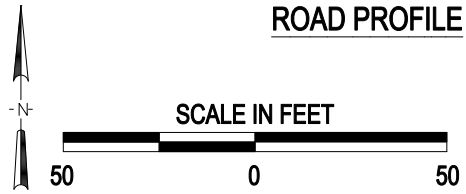


3 Photo Location

| | |
|---|---|
| Crossing #: | 542166B |
| Location: | Montgomery Co., City of Taylor Springs (I) |
| Lat/Long: | 39°08'14" / 89°29'18" |
| Railroad: | UP |
| Street: | Seyborn Road |
| Railroad Milepost: | 195.90 |
| Crossing Protection: | Train Activated Devices |

J:\MONTGOMERY\542166B\542166B.DWG 12/27/99 15:26 TFC