

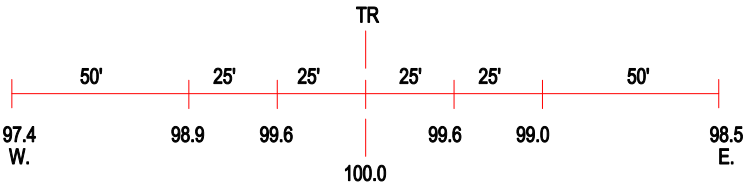

ROAD PROFILE

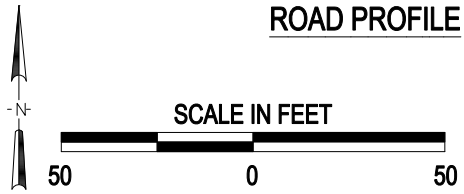

(3) Photo Location

Crossing #:	542163F
Location:	Montgomery Co., City of Schram (I)
Lat/Long:	39°09'59" / 89°27'42"
Railroad:	MP
Street:	Smith Road
Railroad Milepost:	193.40
Crossing Protection:	Train Activated Devices

J:\MONTGOMERY\542163F\542163F.DWG 12/27/99 14:18 TFG