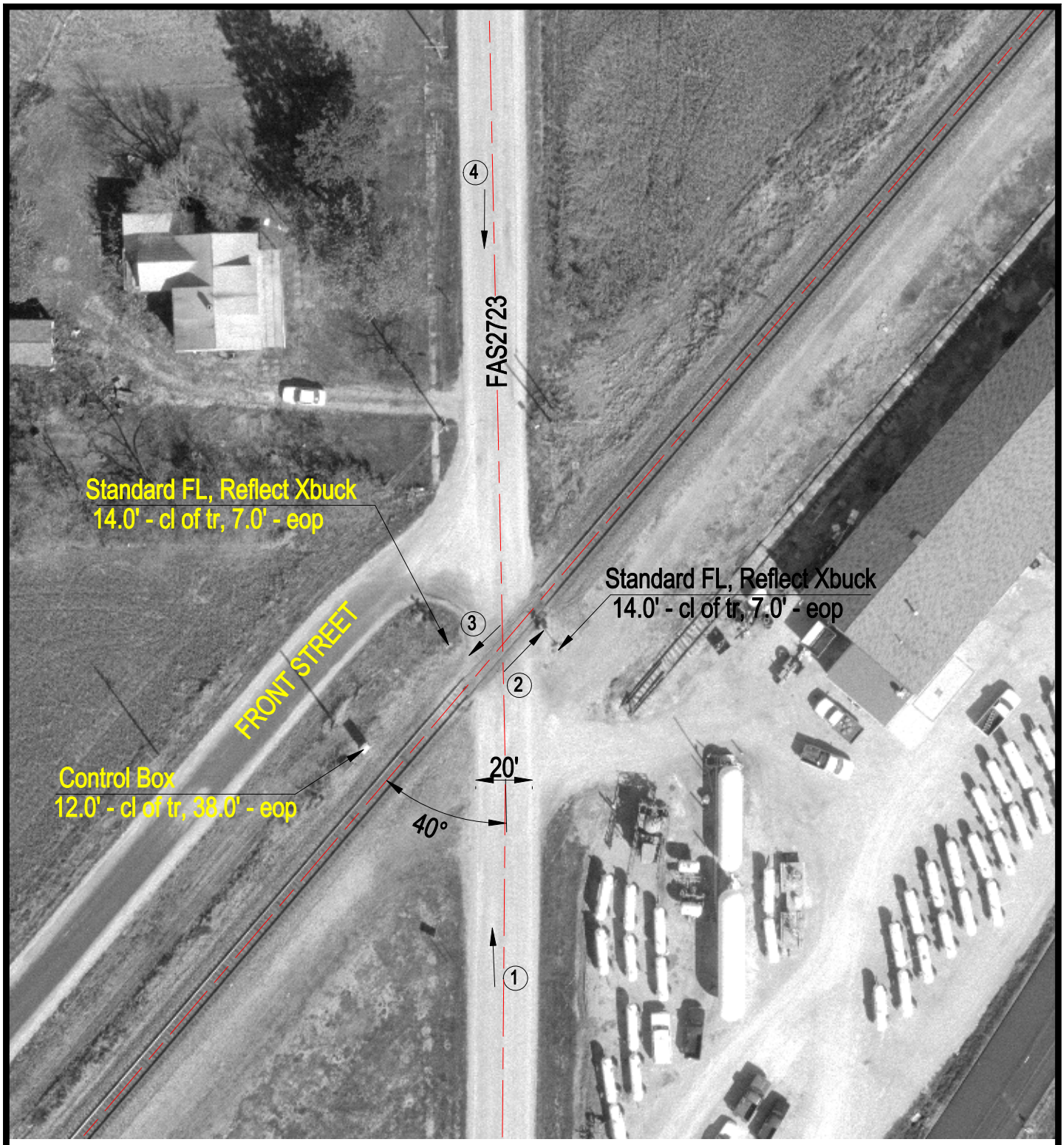

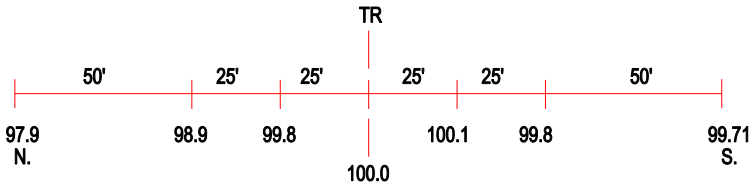

ROAD PROFILE

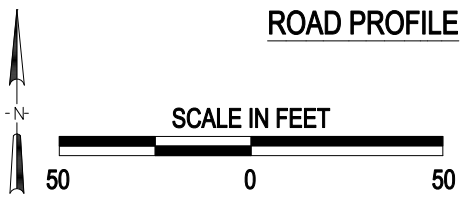

3 Photo Location

Crossing #:	542158J
Location:	Montgomery Co., City of Irving (I)
Lat/Long:	39°12'34" / 89°24'05"
Railroad:	UP
Street:	FAS2723
Railroad Milepost:	188.95
Crossing Protection:	Train Activated Devices

J:\MONTGOMERY\542158\542158J.DWG 12/27/99 11:34 TFG