

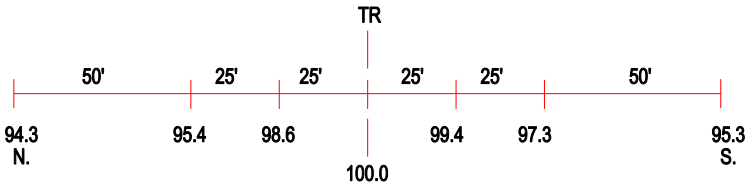

ROAD PROFILE

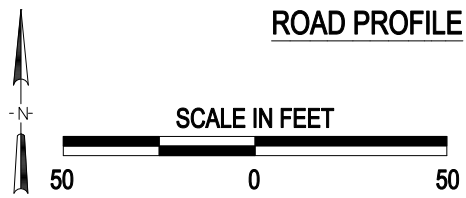

3 Photo Location

Crossing #:	542155N
Location:	Montgomery Co., City of Irving (N)
Lat/Long:	39°13'32" / 89°22'58"
Railroad:	UP
Street:	E. 17th Road
Railroad Milepost:	187.40
Crossing Protection:	Signs

J:\MONTGOMERY\542155N\542155N.DWG 12/27/99 11:13 TFG