


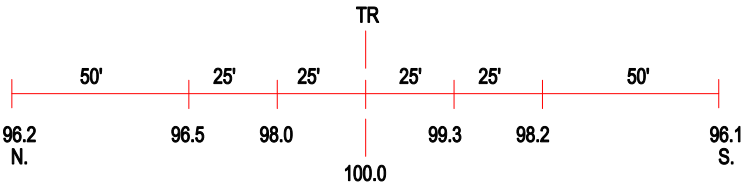


ROAD PROFILE

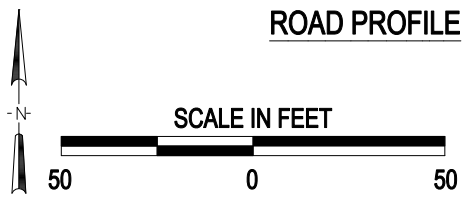


3 Photo Location

| | |
|---|---|
| Crossing #: | 542151L |
| Location: | Montgomery Co., City of Witt (I) |
| Lat/Long: | 39°15'21" / 89°20'50" |
| Railroad: | UP |
| Street: | Ford Avenue |
| Railroad Milepost: | 184.60 |
| Crossing Protection: | Train Activated Devices |

J:\MONTGOMERY\542151L\542151L.DWG 02/14/00 06:13 TFG