

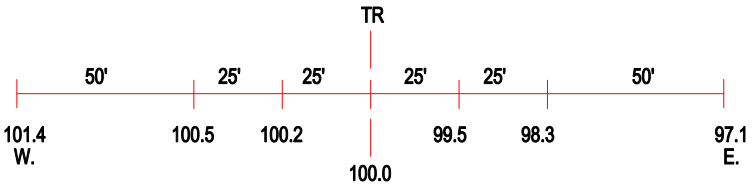

ROAD PROFILE

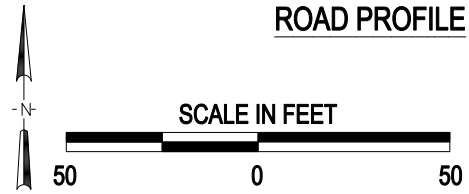

3 Photo Location

Crossing #:	542150E
Location:	Montgomery Co., City of Nokomis (N)
Lat/Long:	39°16'33" / 89°19'28"
Railroad:	UP
Street:	N. 19th Avenue
Railroad Milepost:	220.93
Crossing Protection:	Train Activated Devices

J:\MONTGOMERY\542150E\542150E.DWG 12/27/99 09:15 TFG