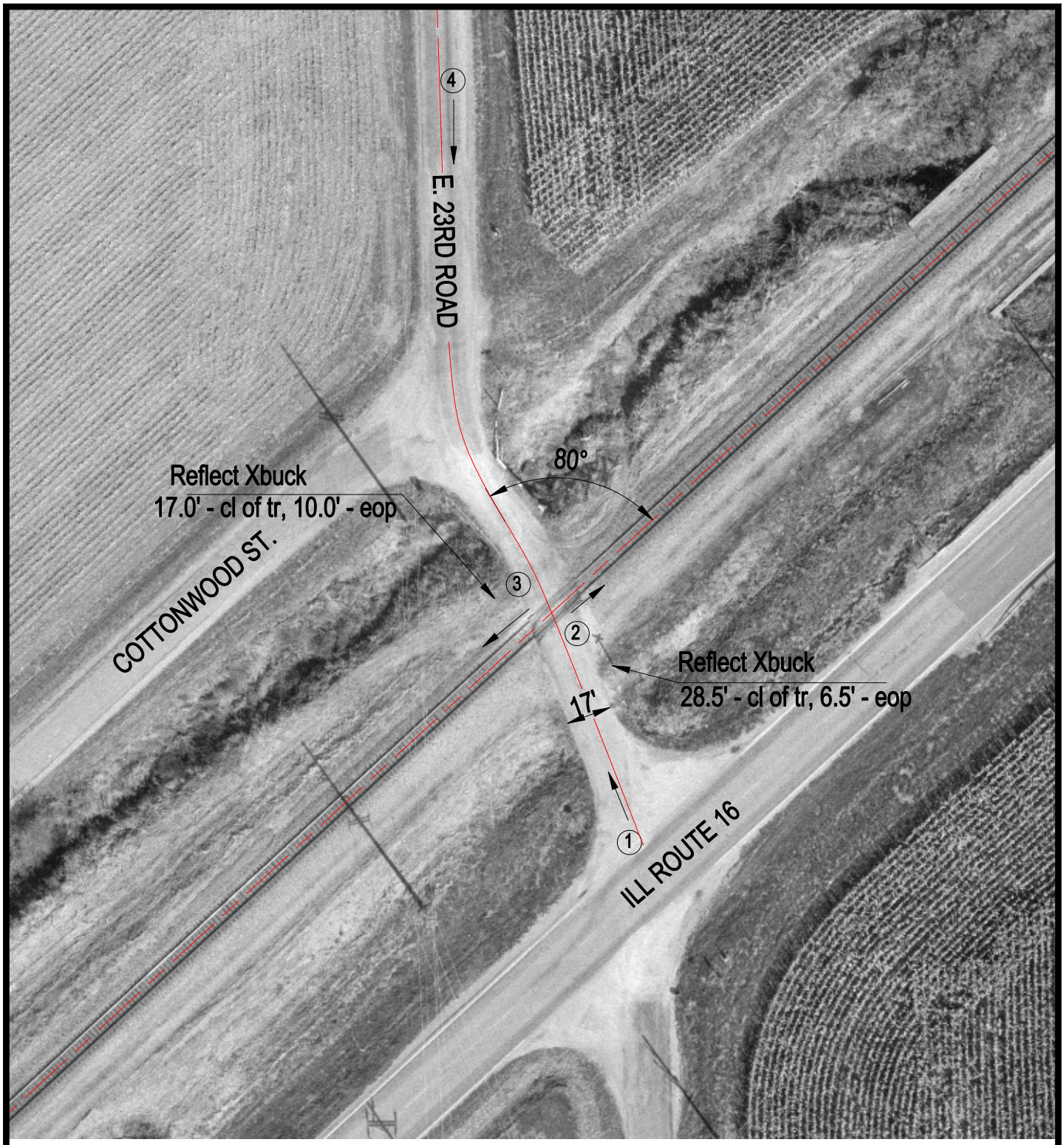

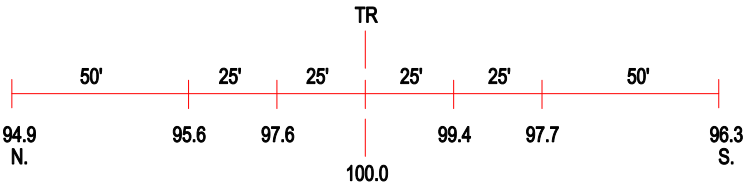

ROAD PROFILE

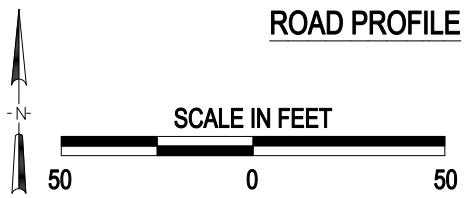

3 Photo Location

Crossing #:	542143U
Location:	Montgomery Co., City of Nokomis (Near)
Lat/Long:	39°18'45" / 89°16'12"
Railroad:	UP
Street:	E. 23rd Road
Railroad Milepost:	178.90
Crossing Protection:	Signs

J:\MONTGOMERY\542143U\542143U.DWG 12/23/99 13:54 TFC