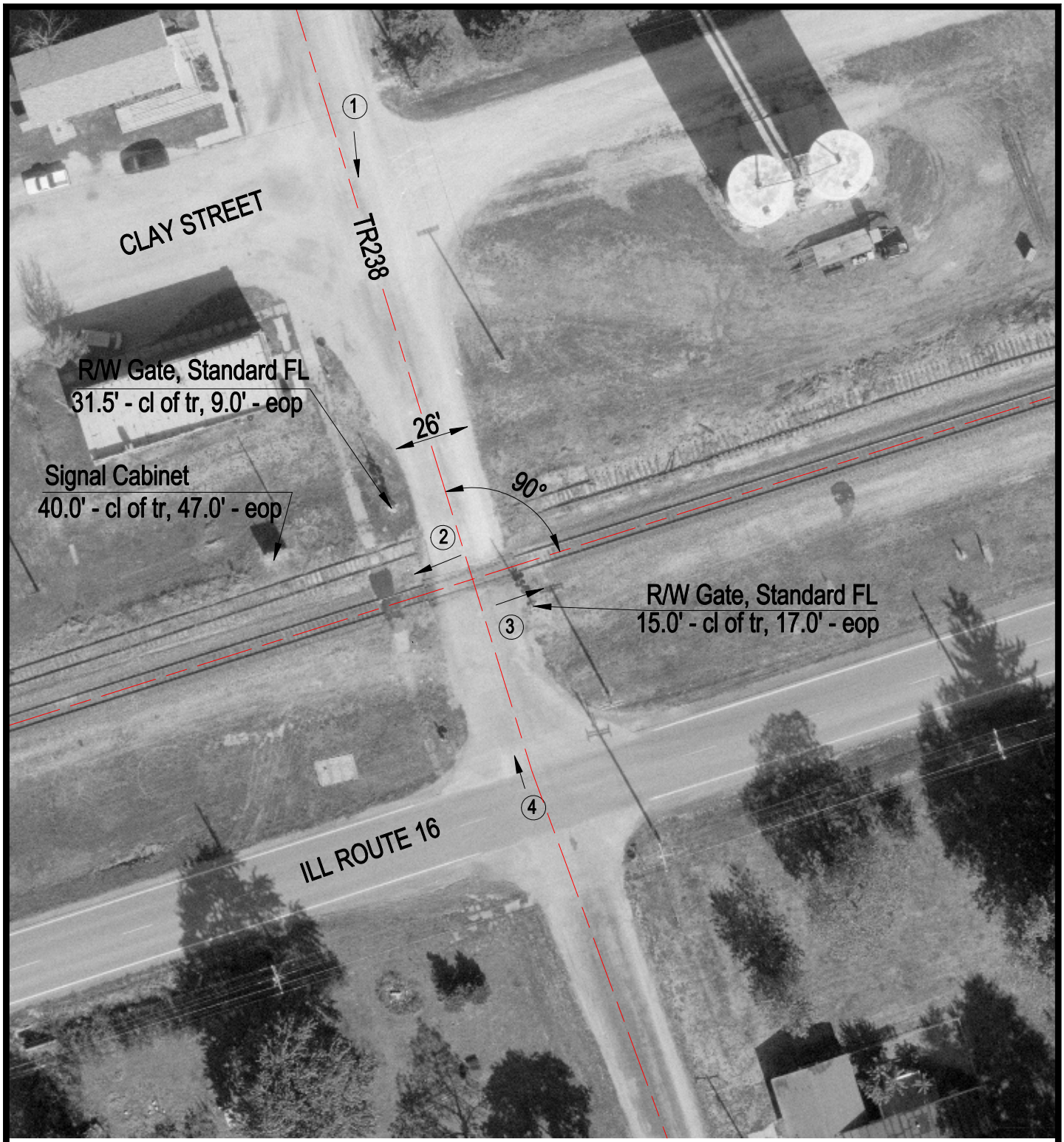

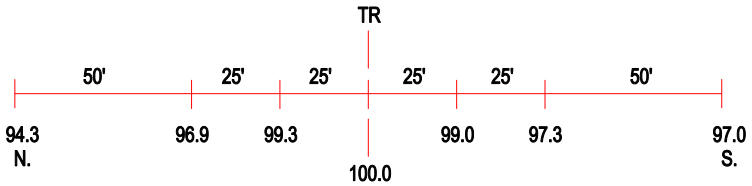

ROAD PROFILE

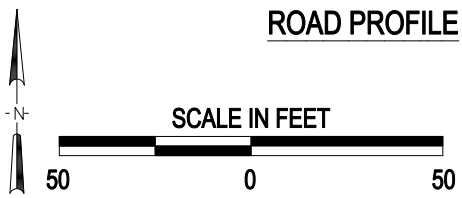

3 Photo Location

Crossing #:	542132G
Location:	Christian Co., City of Rosamond (N)
Lat/Long:	39°22'48" / 89°09'43"
Railroad:	UP
Street:	TR238
Railroad Milepost:	171.60
Crossing Protection:	Train Activated Devices

J:\CHRISTIAN\542132G\542132G.DWG 12/16/99 14:22 TFG