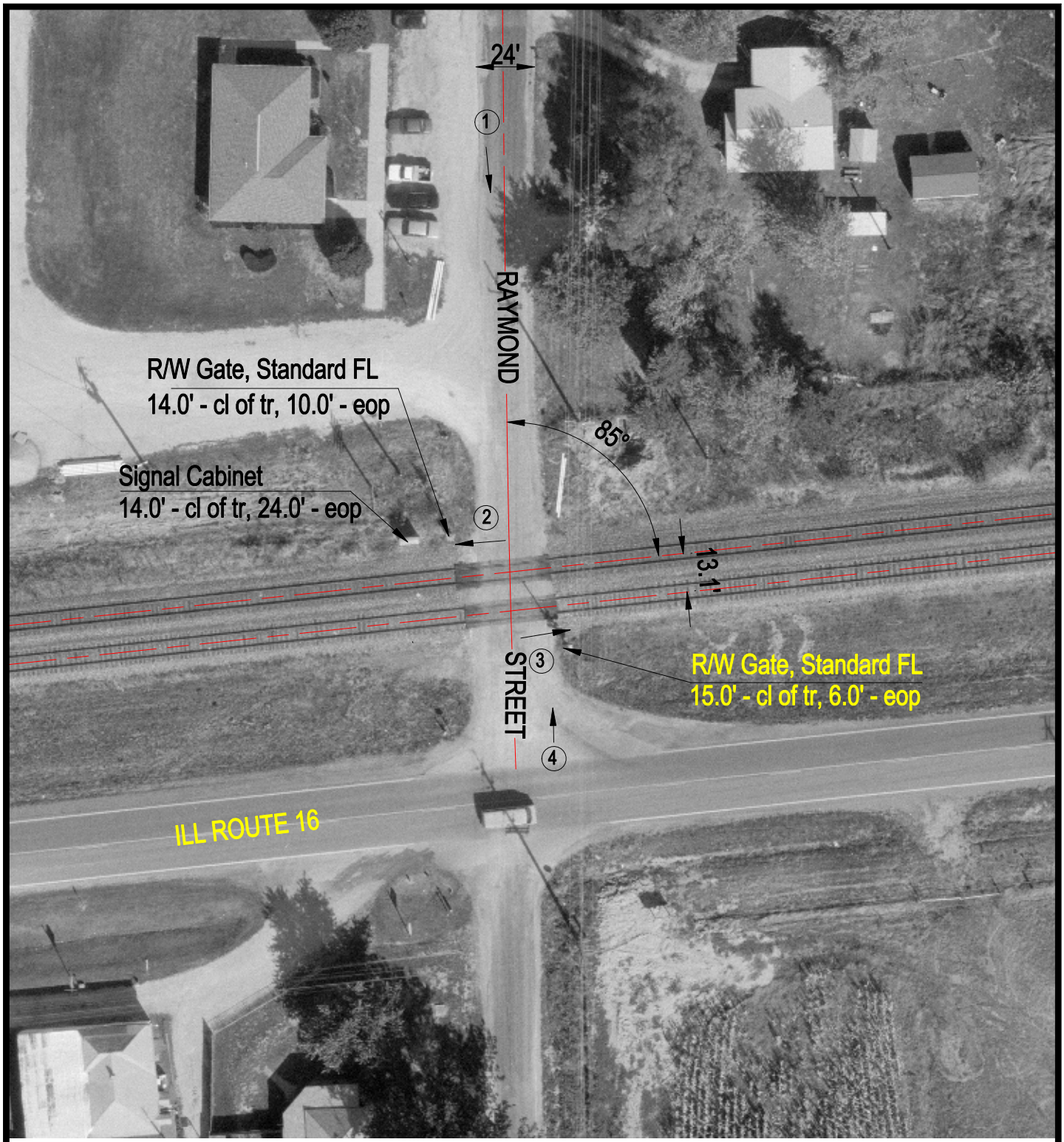

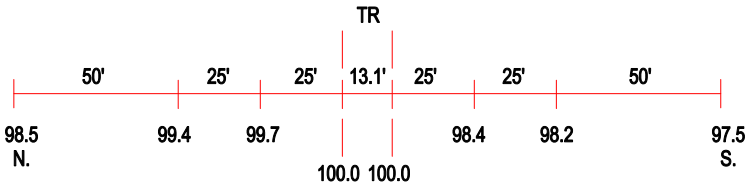

ROAD PROFILE

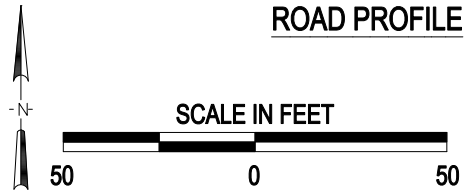

3 Photo Location

Crossing #:	542126D
Location:	Christian Co., City of Pana (N)
Lat/Long:	39°23'27" / 89°06'00"
Railroad:	UP
Street:	Raymond Street
Railroad Milepost:	168.01
Crossing Protection:	Train Activated Devices

J:\CHRISTIAN\542126D\542126D.DWG 12/16/99 13:07 TFG