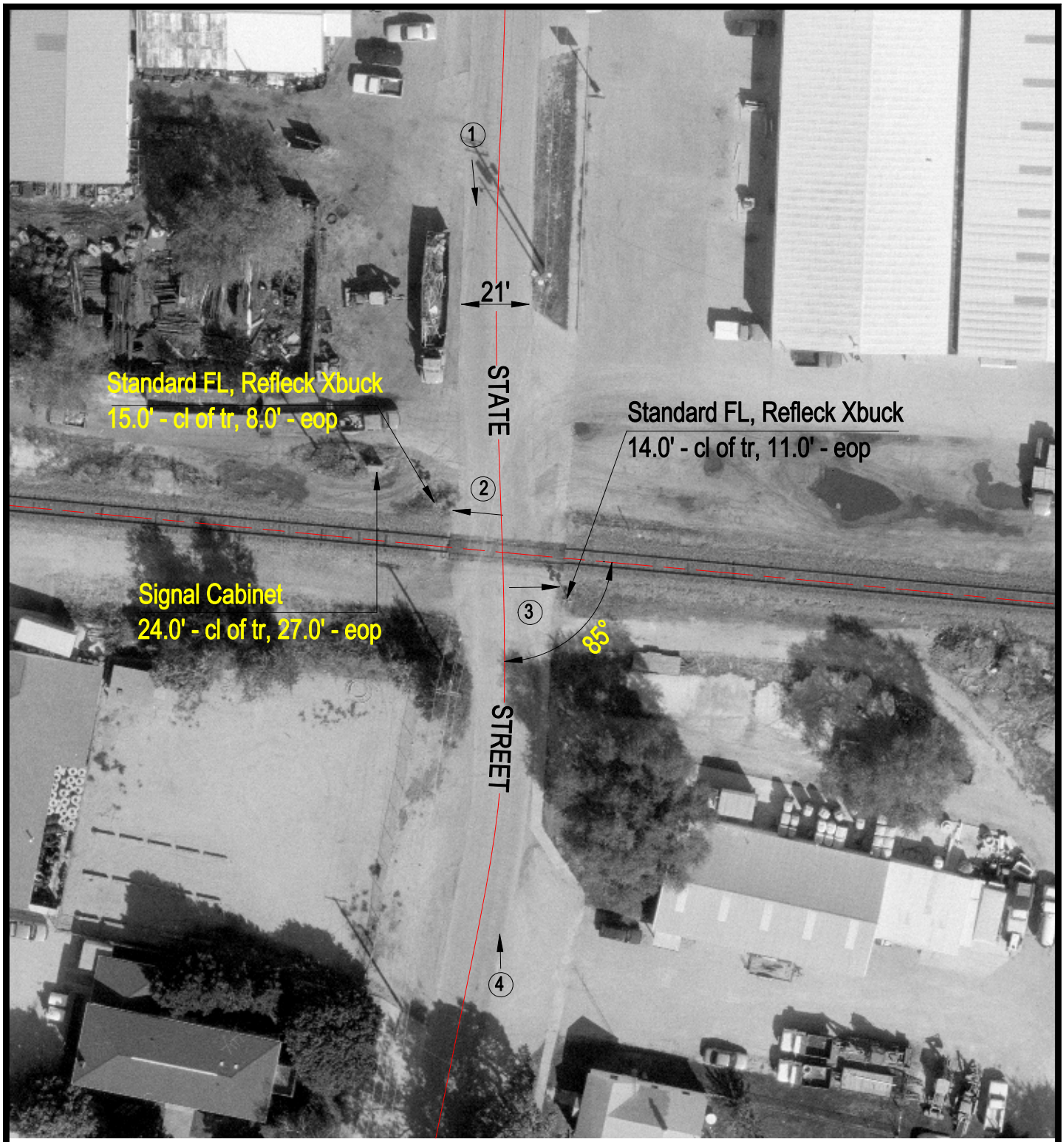

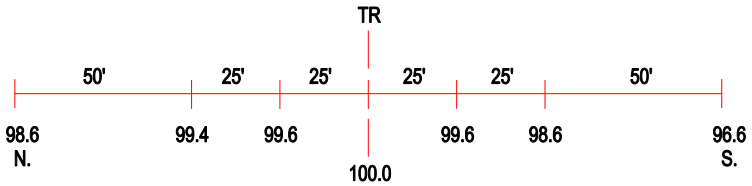

ROAD PROFILE

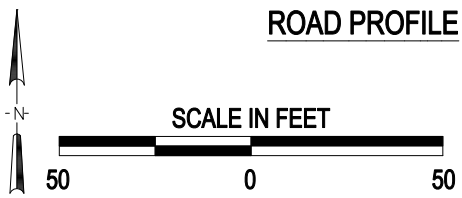

3 Photo Location

Crossing #:	542123H
Location:	Christian Co., City of Pana (I)
Lat/Long:	39°23'28" / 89°05'13"
Railroad:	UP
Street:	State Street
Railroad Milepost:	167.30
Crossing Protection:	Train Activated Devices

J:\CHRISTIAN\542123H\542123H.DWG 12/16/99 11:47 TFG