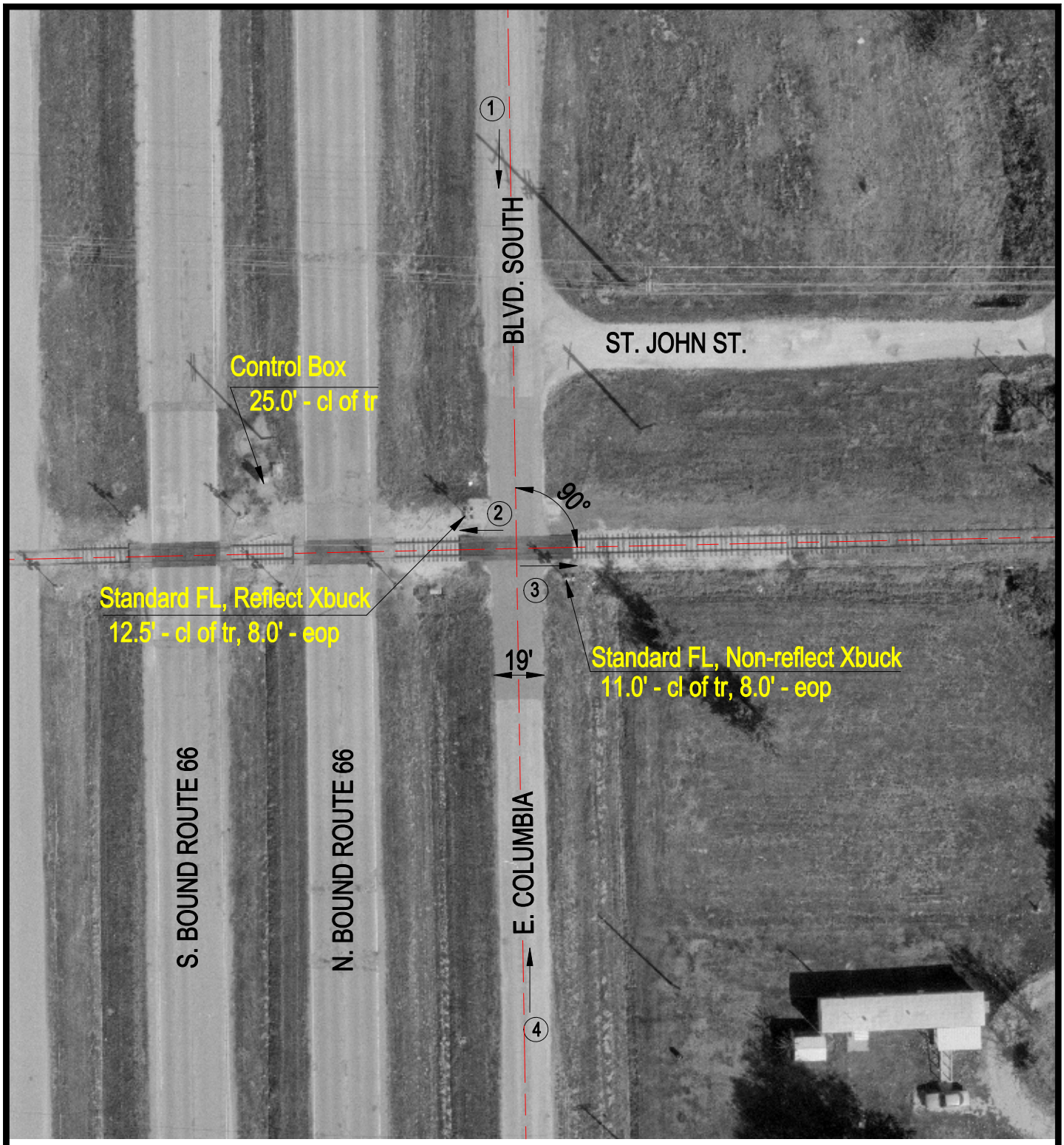

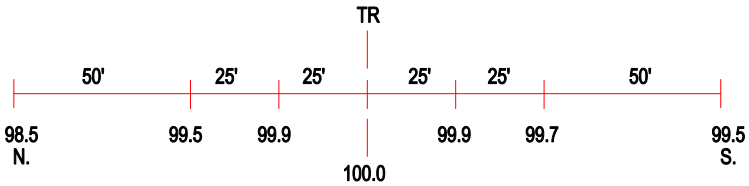

ROAD PROFILE

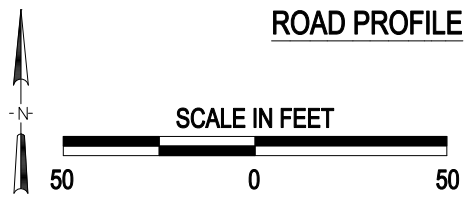

3 Photo Location

Crossing #:	541990K
Location:	Montgomery Co., City of Litchfield (I)
Lat/Long:	39°10'29" / 89°40'01"
Railroad:	PC
Street:	E. Columbia Blvd. South
Railroad Milepost:	207.80
Crossing Protection:	Train Activated Devices

J:\MONTGOMERY\541990K\541990K.DWG 12/23/99 13:25 TFC