

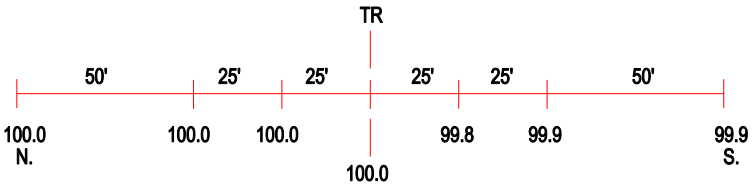

ROAD PROFILE

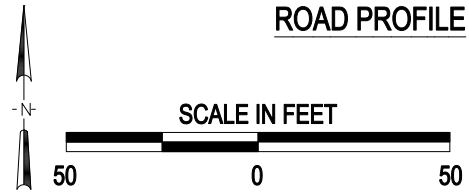

3 Photo Location

Crossing #:	541989R
Location:	Montgomery Co., City of Litchfield (I)
Lat/Long:	39°10'30" / 89°40'04"
Railroad:	PC
Street:	FAU8239
Railroad Milepost:	207.81
Crossing Protection:	Train Activated Devices

J:\MONTGOMERY\541989R\541989R.DWG 12/23/99 08:01 TFC