


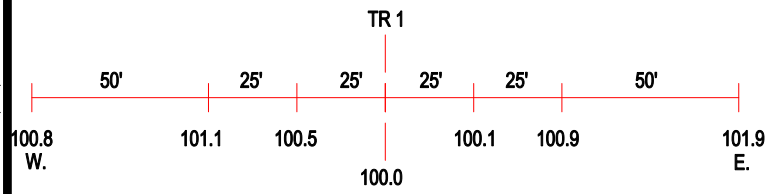


ROAD PROFILE

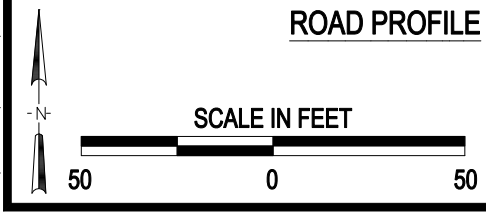


3 Photo Location

| | |
|---|---|
| Crossing #: | 534494X |
| Location: | LaSalle Co., City of Streator (I) |
| Lat/Long: | 41°07'46" / 88°49'52" |
| Railroad: | NS |
| Street: | Grant Street |
| Railroad Milepost: | 153.08 |
| Crossing Protection: | Signs |

J:\LASALLE\534494X\534494X.DWG 07/25/00 15:29 LPM