

Aerial Imagery Courtesy of IDOT @ 2006

NOTE: ALL MEASUREMENTS ARE IN FEET

DOT/AAR Inventory #: 534396G

Location: Kankakee Co., Near Kankakee, IL

Lat/Long: 41° 7' 20"/-87° 53' 39"

Railroad Milepost - Line: 102.66-5E

Crossing Angle (Deg.): 85

Crossing Width (By Track): 32.0, 31.5 (1 to 2)

Number of Tracks: 2

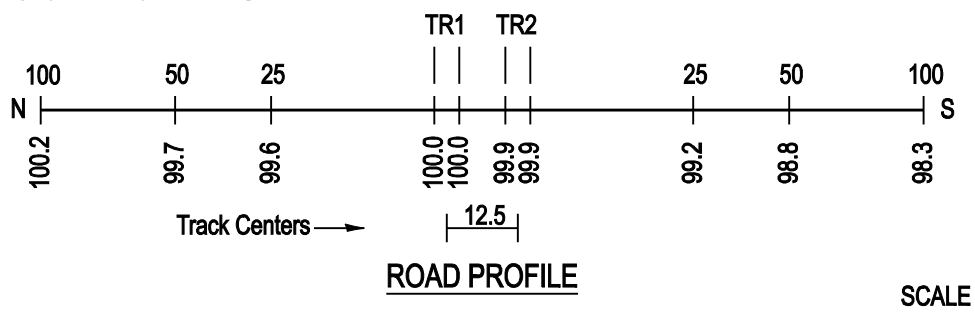

ROAD PROFILE

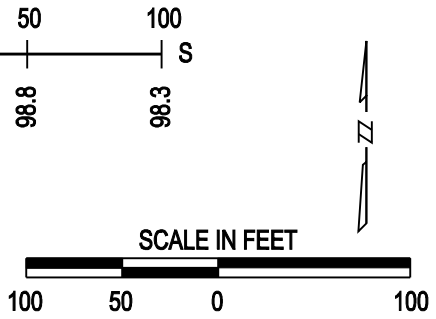

Copyright 2010 by The State of Illinois