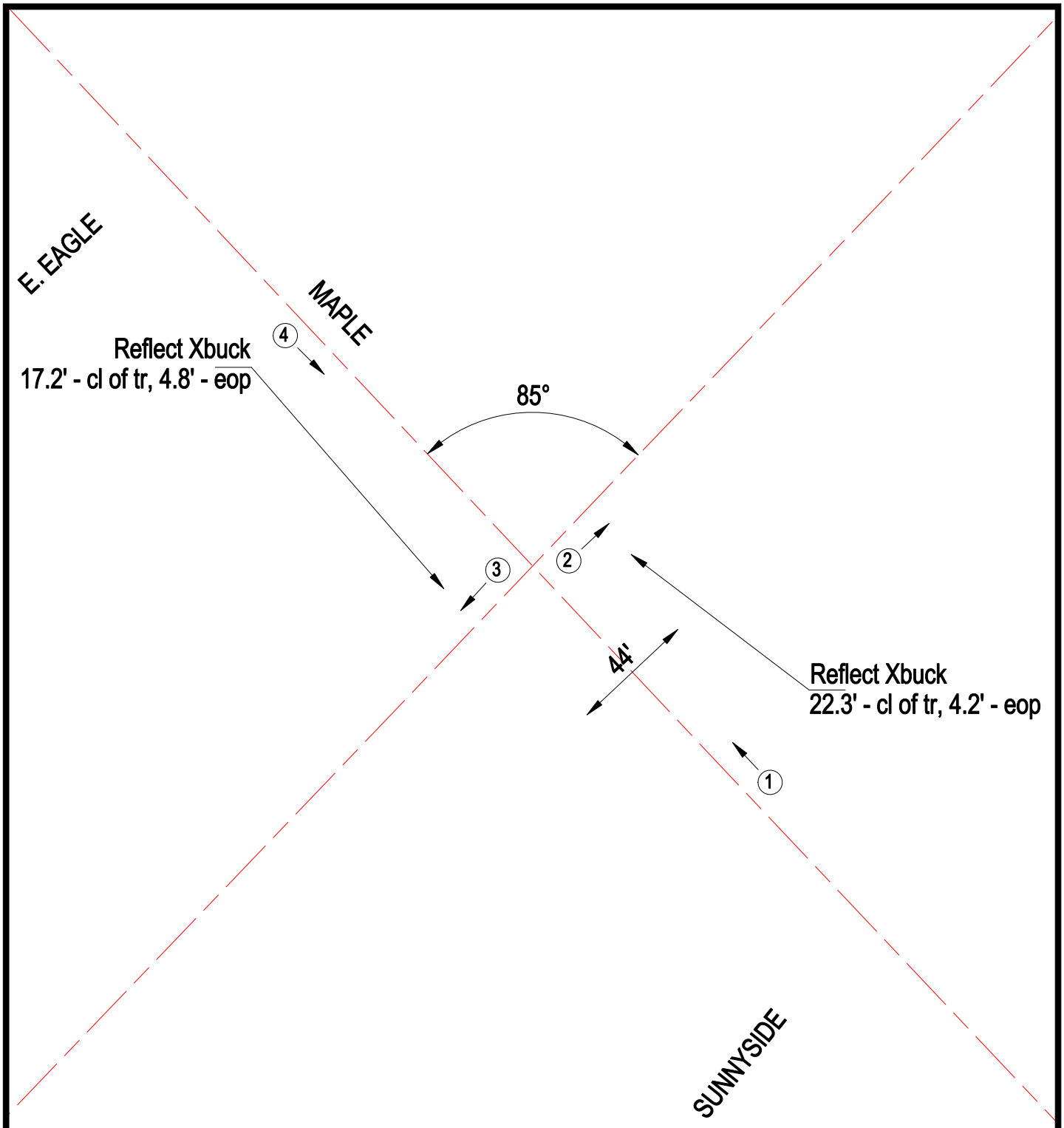

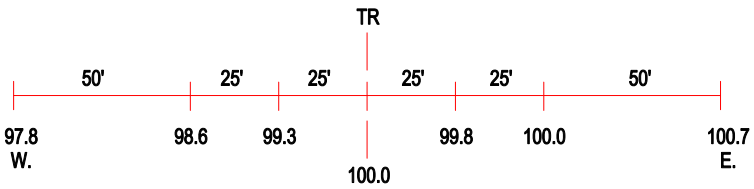

ROAD PROFILE

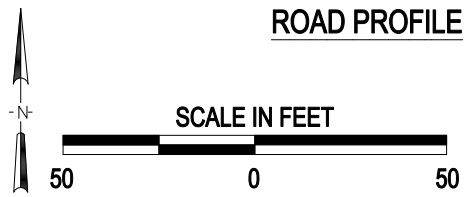

3 Photo Location

Crossing #:	533140A
Location:	Kankakee Co., City of Kankakee (I)
Lat/Long:	41°06'41" / 87°50'21"
Railroad:	KBSR
Street:	Maple
Railroad Milepost:	0.28
Crossing Protection:	Signs