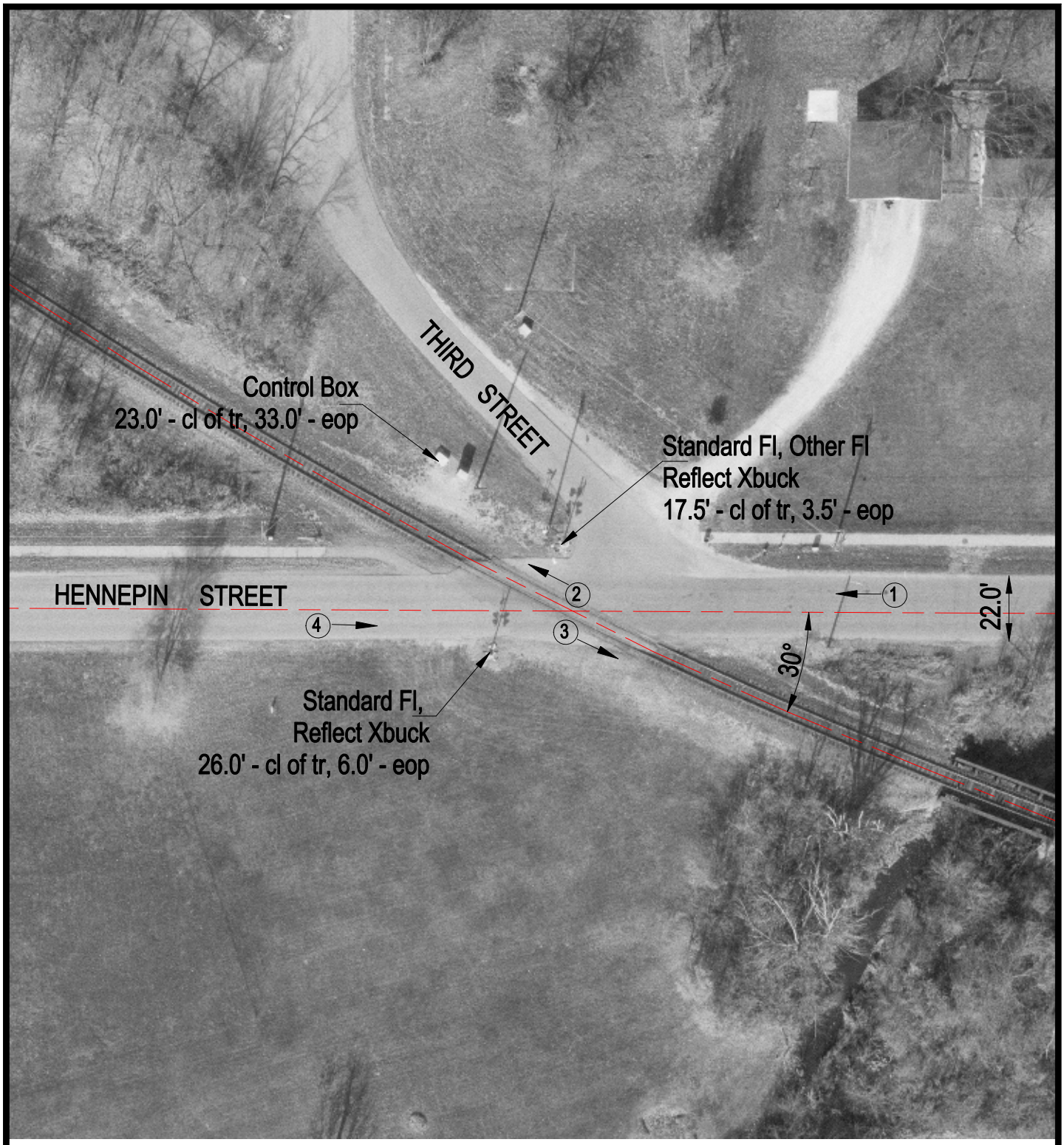

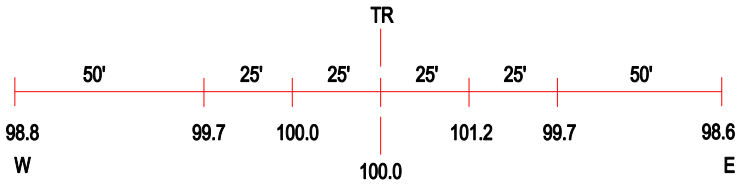

ROAD PROFILE

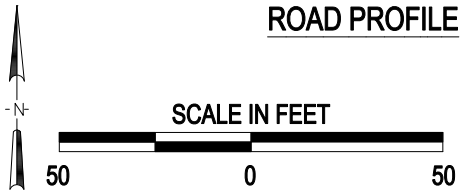

(3) Photo Location

Crossing #:	532542D
Location:	Putnam Co., City of Mark (In)
Lat/Long:	41°15'54" / 89°14'33"
Railroad:	CR
Street:	Hennepin Street
Railroad Milepost:	181.63
Crossing Protection:	Train Activated Devices

J:\PUTNAM\532542D\532542D.DWG 03/09/01 10:44 BJB