

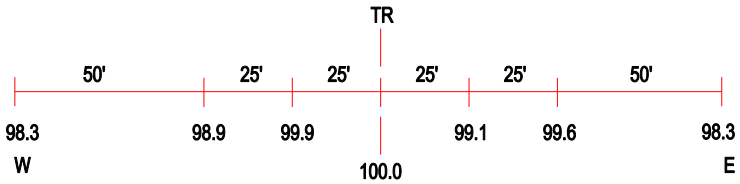

ROAD PROFILE

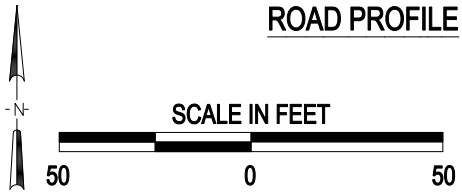

3 Photo Location

Crossing #:	532528H
Location:	Putnam Co., City of McNabb (Near)
Lat/Long:	41°09'18" / 89°11'04"
Railroad:	CR
Street:	350 N
Railroad Milepost:	172.49
Crossing Protection:	Sign

J:\PUTNAM\532528H\532528H.DWG 05/15/00 10:12 JLA