

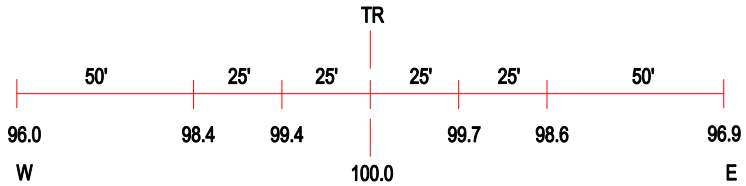

ROAD PROFILE

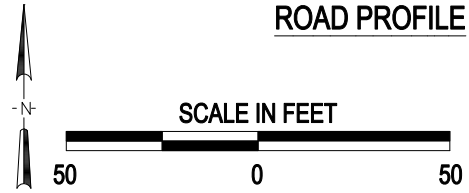

3 Photo Location

Crossing #:	480150F
Location:	Macoupin Co., City of Staunton (In)
Lat/Long:	39°00'34" / 89°46'59"
Railroad:	NS
Street:	Henry Street
Railroad Milepost:	450.00
Crossing Protection:	Train Activated Devices

J:\MACOUPIN\480150F\480150F.DWG 12/06/00 14:45 JLA