

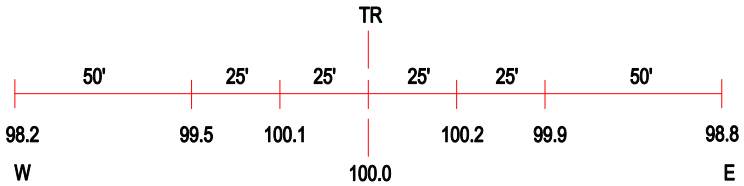

ROAD PROFILE

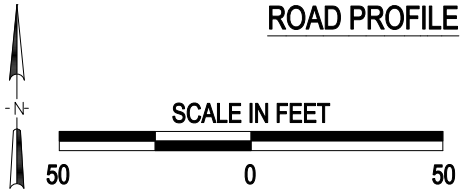

3 Photo Location

Crossing #:	480090Y
Location:	Macoupin Co., City of Staunton (In)
Lat/Long:	39°00'53" / 89°46'40"
Railroad:	NS
Street:	Main Street
Railroad Milepost:	449.66
Crossing Protection:	Train Activated Devices

J:\MACOUPIN\480090Y\480090Y.DWG 03/05/01 15:45 HWH