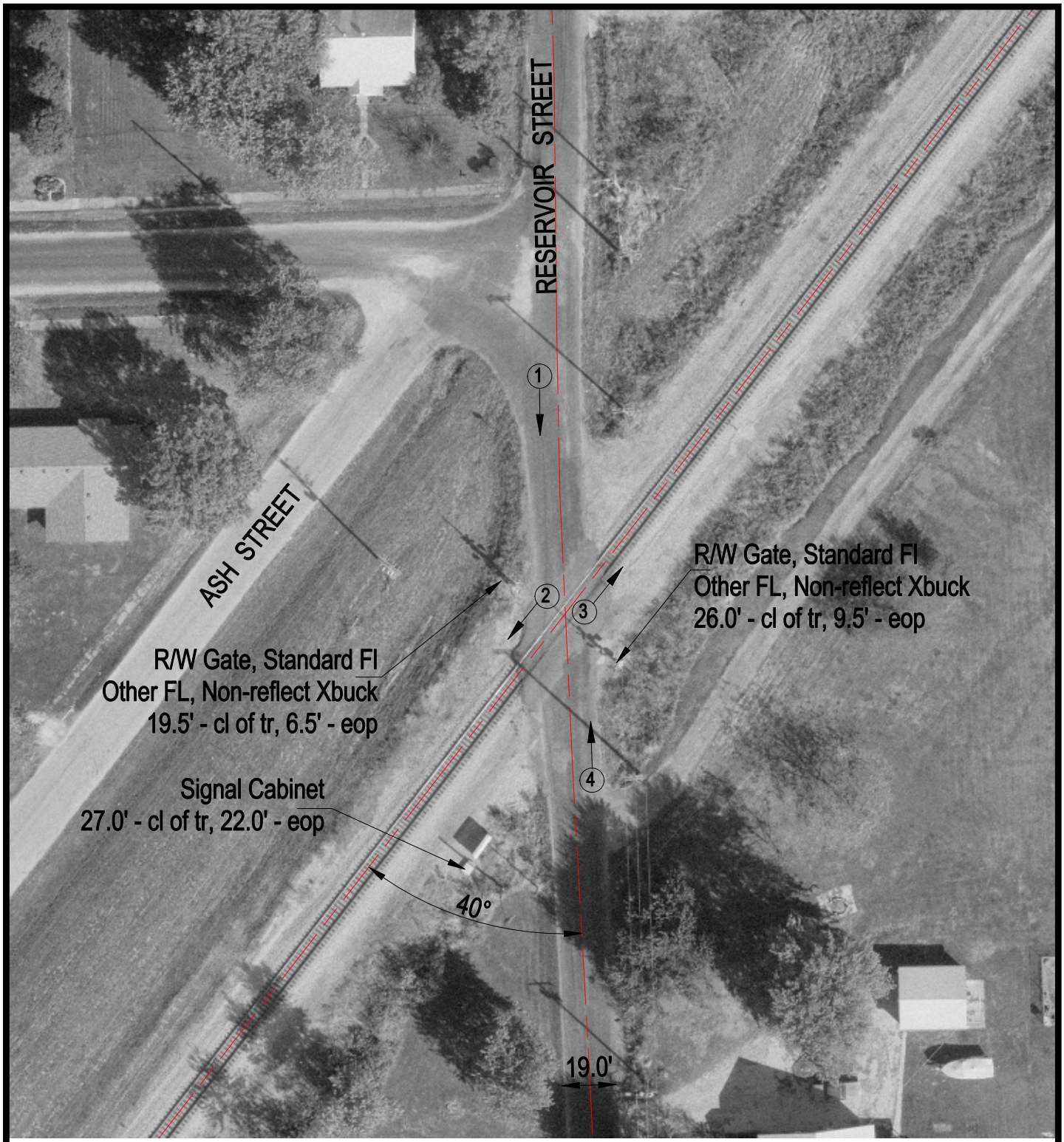


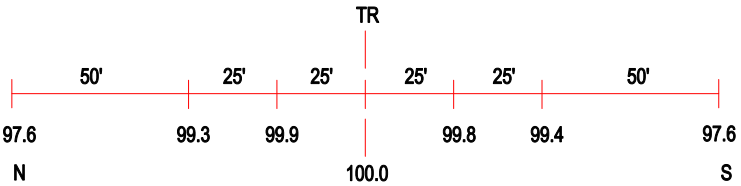


ROAD PROFILE

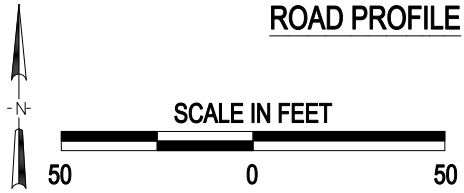


(3) Photo Location

| | |
|---|---|
| Crossing #: | 480089E |
| Location: | Macoupin Co., City of Staunton (In) |
| Lat/Long: | 39°01'05" / 89°46'25" |
| Railroad: | NS |
| Street: | Reservoir Street |
| Railroad Milepost: | 449.31 |
| Crossing Protection: | Train Activated Devices |

J:\MACOUPIN\480089E\480089E.DWG 03/05/01 15:43 HWH