

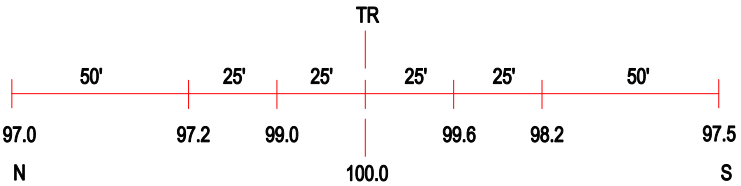

ROAD PROFILE

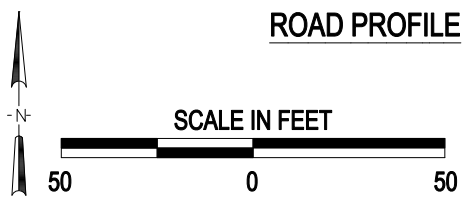

3 Photo Location

Crossing #:	480088X
Location:	Macoupin Co., City of Staunton (Near)
Lat/Long:	39°01'38" / 89°45'42"
Railroad:	NS
Street:	Old Mine Lane
Railroad Milepost:	448.51
Crossing Protection:	Sign

J:\MACOUPIN\480088X\480088X.DWG 02/28/00 14:20 JLA