

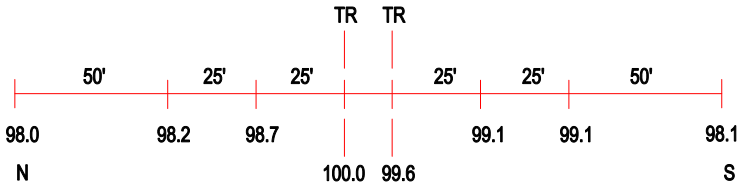

ROAD PROFILE

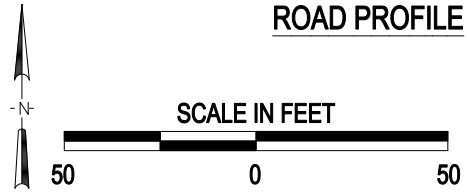

(3) Photo Location

Crossing #:	480086J
Location:	Macoupin Co., City of Staunton (Near)
Lat/Long:	39°02'13" / 89°45'15"
Railroad:	NS
Street:	TR 461
Railroad Milepost:	447.80
Crossing Protection:	Sign

J:\MACOUPIN\480086\480086J.DWG 03/05/01 15:41 HWH