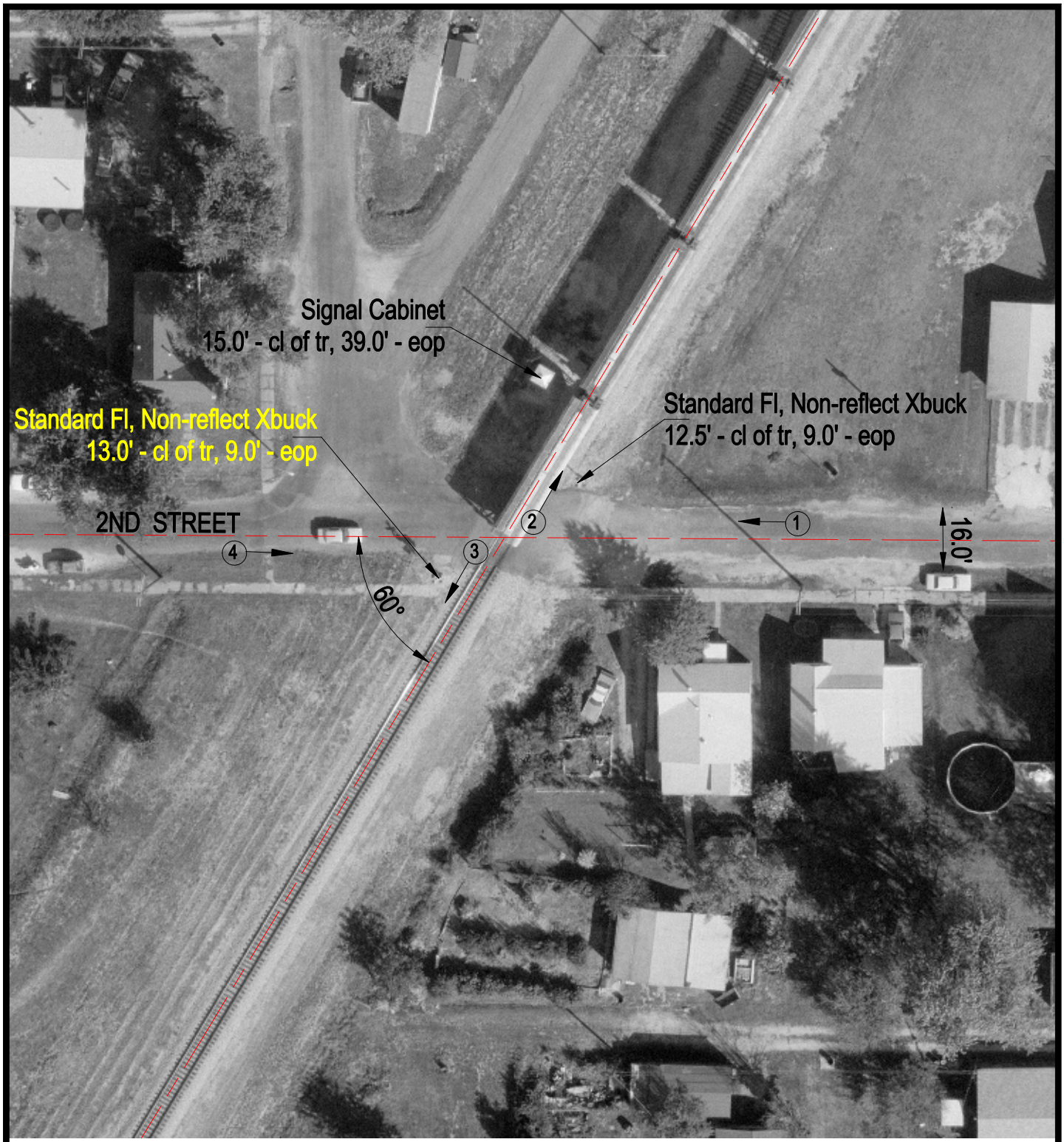

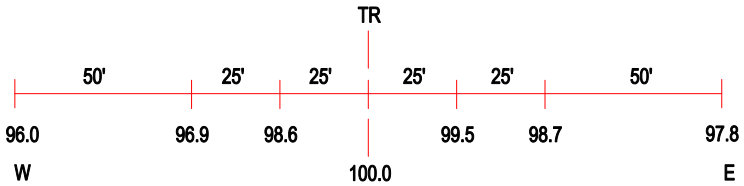

ROAD PROFILE

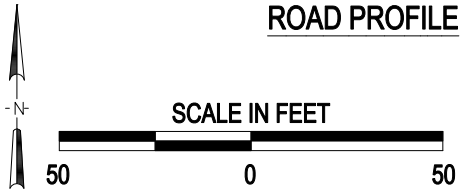

3 Photo Location

Crossing #:	480076D
Location:	Macoupin Co., City of Mount Olive (In)
Lat/Long:	39°04'13" / 89°43'29"
Railroad:	NS
Street:	2nd Street
Railroad Milepost:	444.85
Crossing Protection:	Train Activated Devices

J:\MACOUPIN\480076D\480076D.DWG 02/28/00 15:15 JLA