

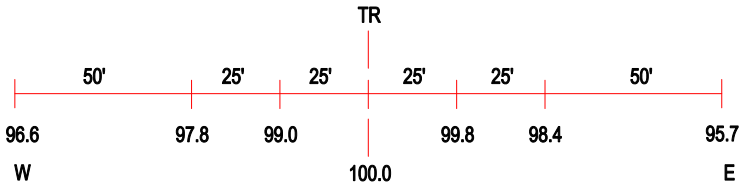

ROAD PROFILE

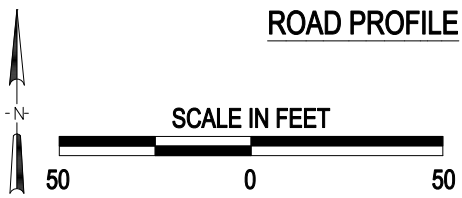

3 Photo Location

Crossing #:	480075W
Location:	Macoupin Co., City of Mount Olive (In)
Lat/Long:	39°04'20" / 89°43'24"
Railroad:	NS
Street:	Main Street
Railroad Milepost:	444.74
Crossing Protection:	Train Activated Devices

J:\MACOUPIN\480075W\480075W.DWG 02/28/00 13:55 JLA