

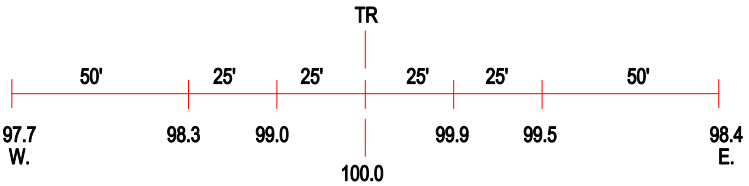

ROAD PROFILE

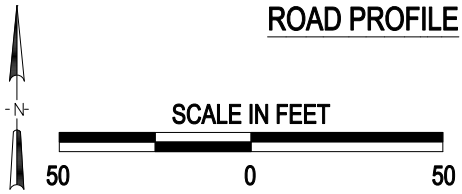

3 Photo Location

Crossing #:	480069T
Location:	Montgomery Co., City of Litchfield (N)
Lat/Long:	39°07'30" / 89°40'55"
Railroad:	NS
Street:	Grosenheider Lane
Railroad Milepost:	440.47
Crossing Protection:	Signs

J:\MONTGOMERY\480069T\480069T.DWG 12/22/99 14:37 TFG