

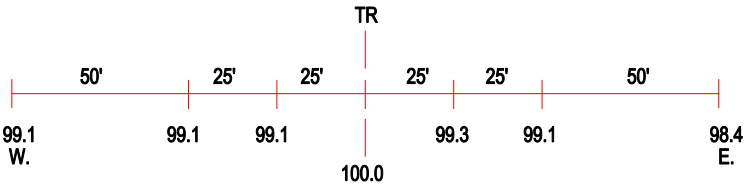

ROAD PROFILE

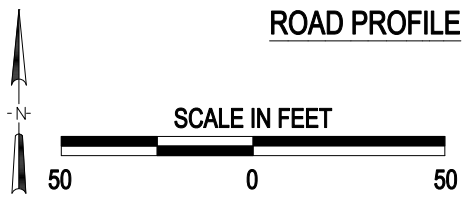

3 Photo Location

Crossing #: 480068L

Location: Montgomery Co., City of Litchfield (N)

Lat/Long: 39°07'55" / 89°40'33"

Railroad: NS

Street: N. 9th Avenue

Railroad Milepost: 439.92

Crossing Protection: Signs

J:\MONTGOMERY\480068L\480068L.DWG 12/22/99 14:17 TFG