


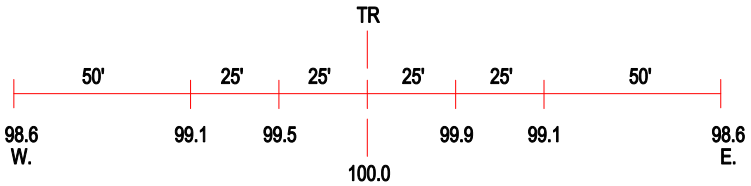


ROAD PROFILE

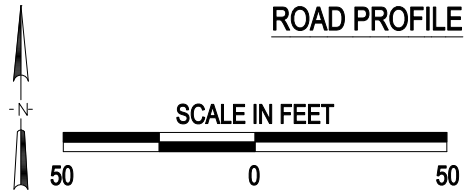


(3) Photo Location

| | |
|---|---|
| Crossing #: | 480053W |
| Location: | Montgomery Co., City of Litchfield (I) |
| Lat/Long: | 39°11'23" / 89°39'36" |
| Railroad: | NS |
| Street: | Sallee Street |
| Railroad Milepost: | 435.64 |
| Crossing Protection: | Train Activated Devices |

J:\MONTGOMERY\480053W\480053W.DWG 12/22/99 10:14 TFG