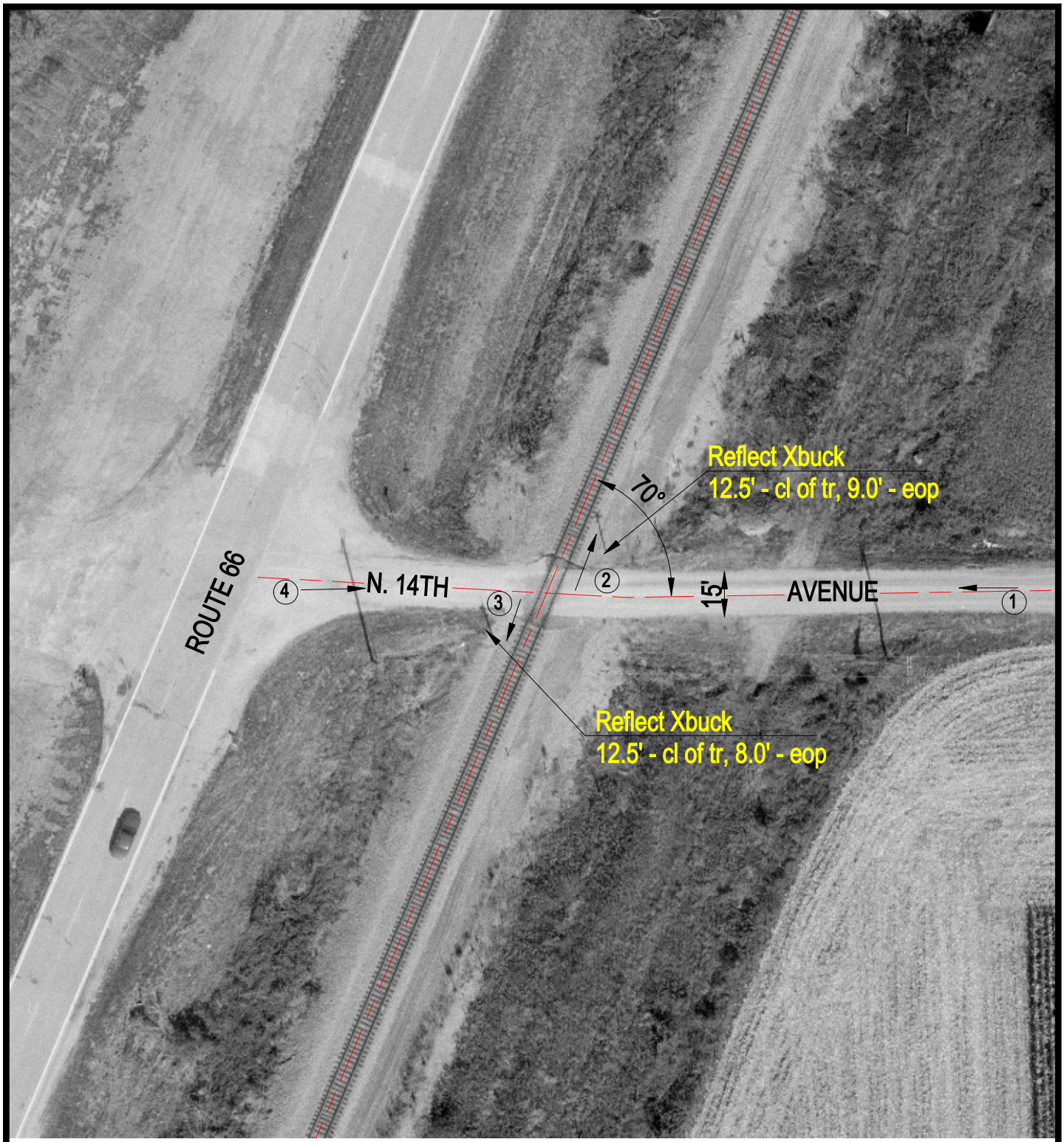

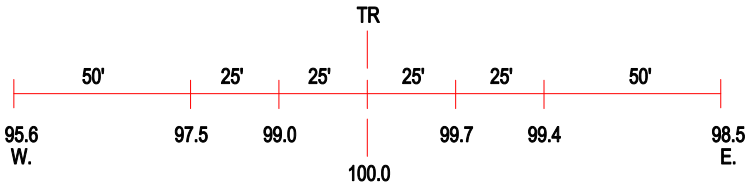

ROAD PROFILE

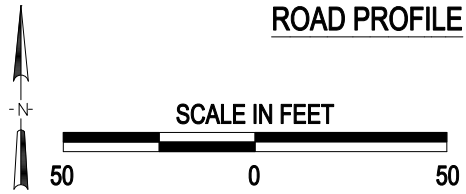

3 Photo Location

Crossing #:	480052P
Location:	Montgomery Co., City of Litchfield (N)
Lat/Long:	39°12'17" / 89°39'21"
Railroad:	NS
Street:	N. 14th Avenue
Railroad Milepost:	434.63
Crossing Protection:	Signs

J:\MONTGOMERY\480052P\480052P.DWG 12/22/99 09:53 TFC