

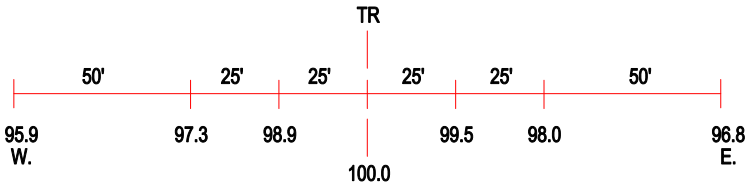

ROAD PROFILE

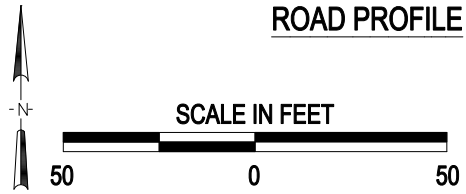

3 Photo Location

Crossing #:	480050B
Location:	Montgomery Co., City of Litchfield (N)
Lat/Long:	39°13'09" / 89°38'50"
Railroad:	NS
Street:	N. 15th Avenue
Railroad Milepost:	433.51
Crossing Protection:	Signs

J:\MONTGOMERY\480050B\480050B.DWG 12/22/99 09:34 TFC