

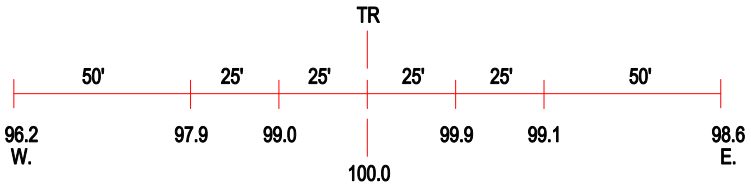

ROAD PROFILE

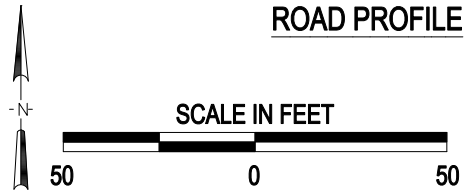

3 Photo Location

Crossing #:	480047T
Location:	Montgomery Co., City of Litchfield (N)
Lat/Long:	39°15'20" / 89°37'32"
Railroad:	NS
Street:	CH26
Railroad Milepost:	430.77
Crossing Protection:	Train Activated Devices

J:\MONTGOMERY\480047T\480047T.DWG 12/22/99 08:20 TFG