


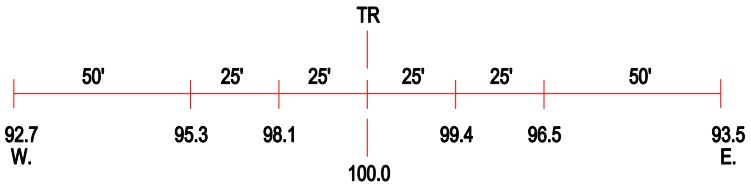


ROAD PROFILE

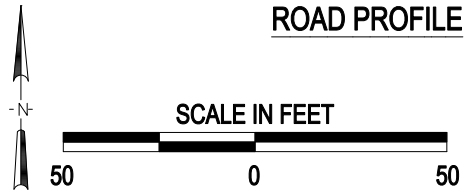


3 Photo Location

| | |
|---|---|
| Crossing #: | 480040V |
| Location: | Montgomery Co., City of Raymond (N) |
| Lat/Long: | 39°17'52" / 89°35'40" |
| Railroad: | NS |
| Street: | Beeler Lane |
| Railroad Milepost: | 427.37 |
| Crossing Protection: | Signs |

J:\MONTGOMERY\480040V\480040V.DWG 12/21/99 14:21 TFG